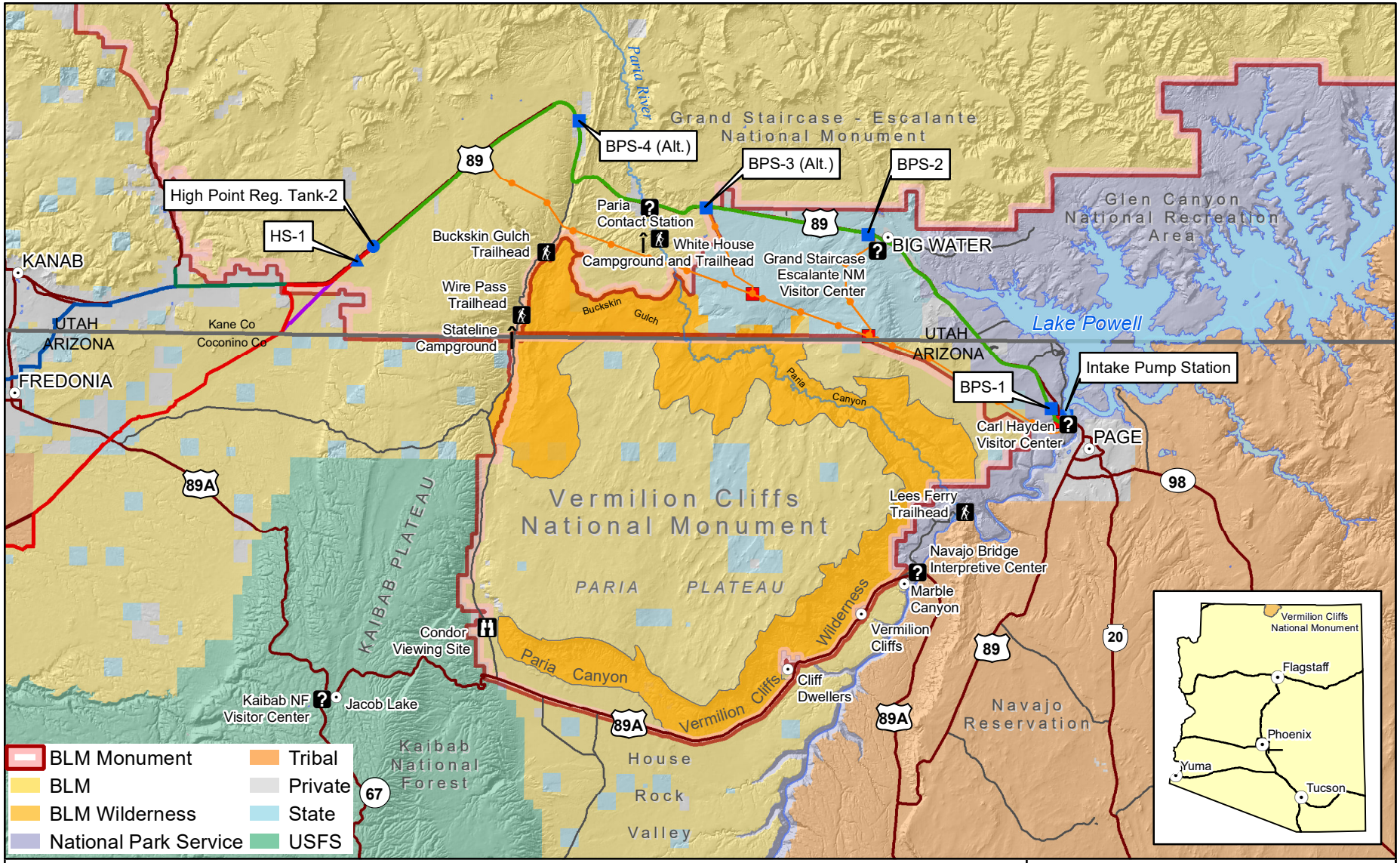

Water Conveyance System
Hydro System - South Alternative
Hydro System - South Variant Alternative
Hydro System - Southeast Corner Alternative
KCWCD System
Hydro System - Existing Highway Alternative

Project Pump Station
Project Regulating Tank
Project Hydro Station
Cities
Proposed Substation

Lakes
Major Rivers & Streams
State Boundaries
Project Transmission Lines
Highways
Roads

0 2 4 8 12 Miles

N

FERC Project Number: 12966-001
BLM Serial Numbers: AZA-34941 UTU-85472

Lake Powell Pipeline

Spatial Reference: UTM Zone 12N, NAD-83

UDWRe Figure 5-158 Stantec

Vermilion Cliffs National Monument

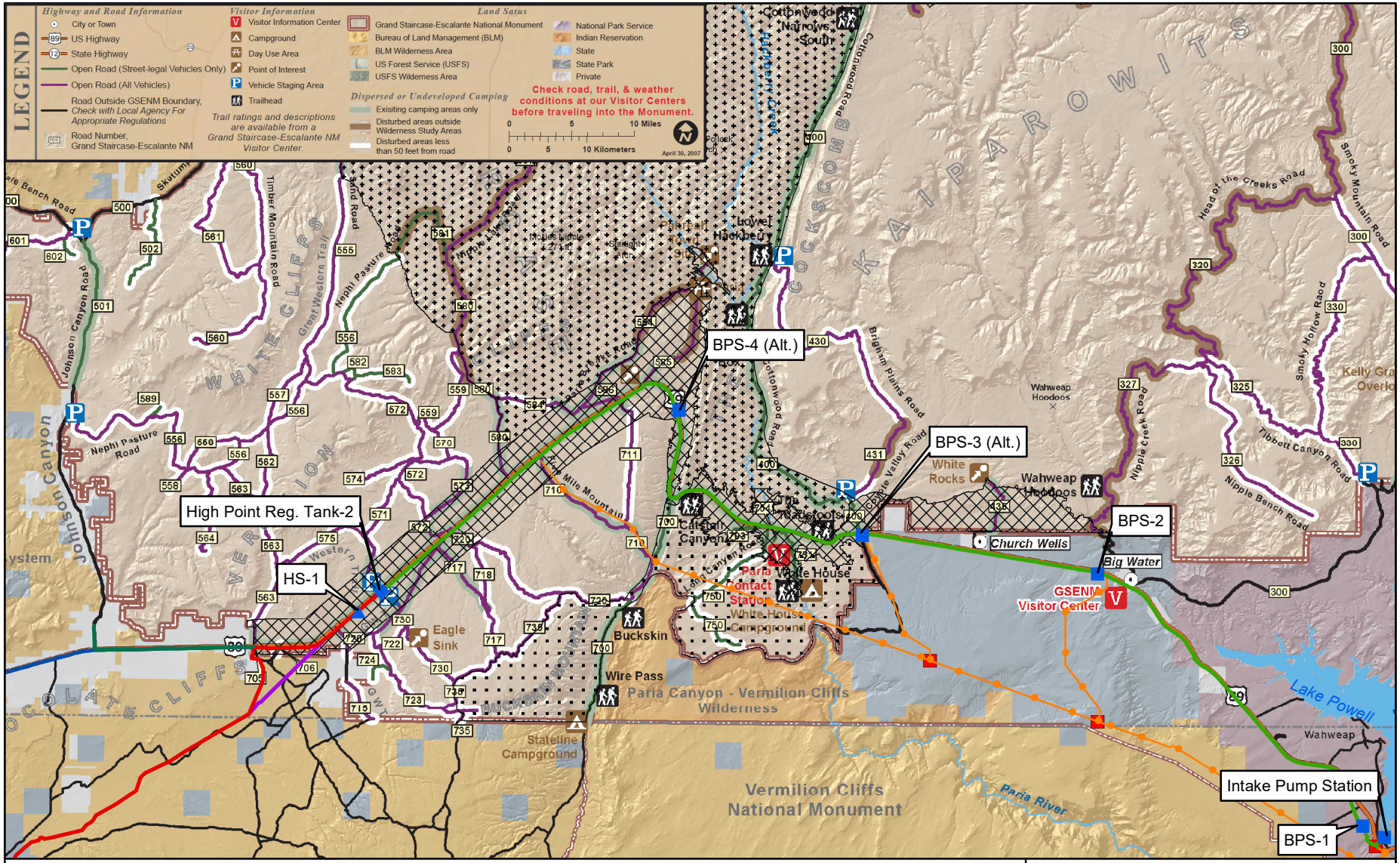

Project Pump Station
Project Regulating Tank
Project Hydro Station
Proposed Substation
Project Transmission Lines

Water Conveyance System
Hydro System - South Alternative
Hydro System - South Variant Alternative
Hydro System - Southeast Corner Alternative
KCWCD System
Hydro System - Existing Highway Alternative

SRMA

HIGHWAY 89 CORRIDOR SRMA
PARIA CANYON-VERMILION CLIFFS SRMA
PARIA-HACKBERRY SRMA

FERC Project Number: 12966-001
BLM Serial Numbers: AZA-34941 UTU-85472

N

Source:
http://www.blm.gov/ut/st/en/fo/grand_staircase-escalante/visitor_information/travel_brochure__.html

Lake Powell Pipeline

UDWRe Figure 5-159 Stantec

Grand Staircase- Escalante National Monument

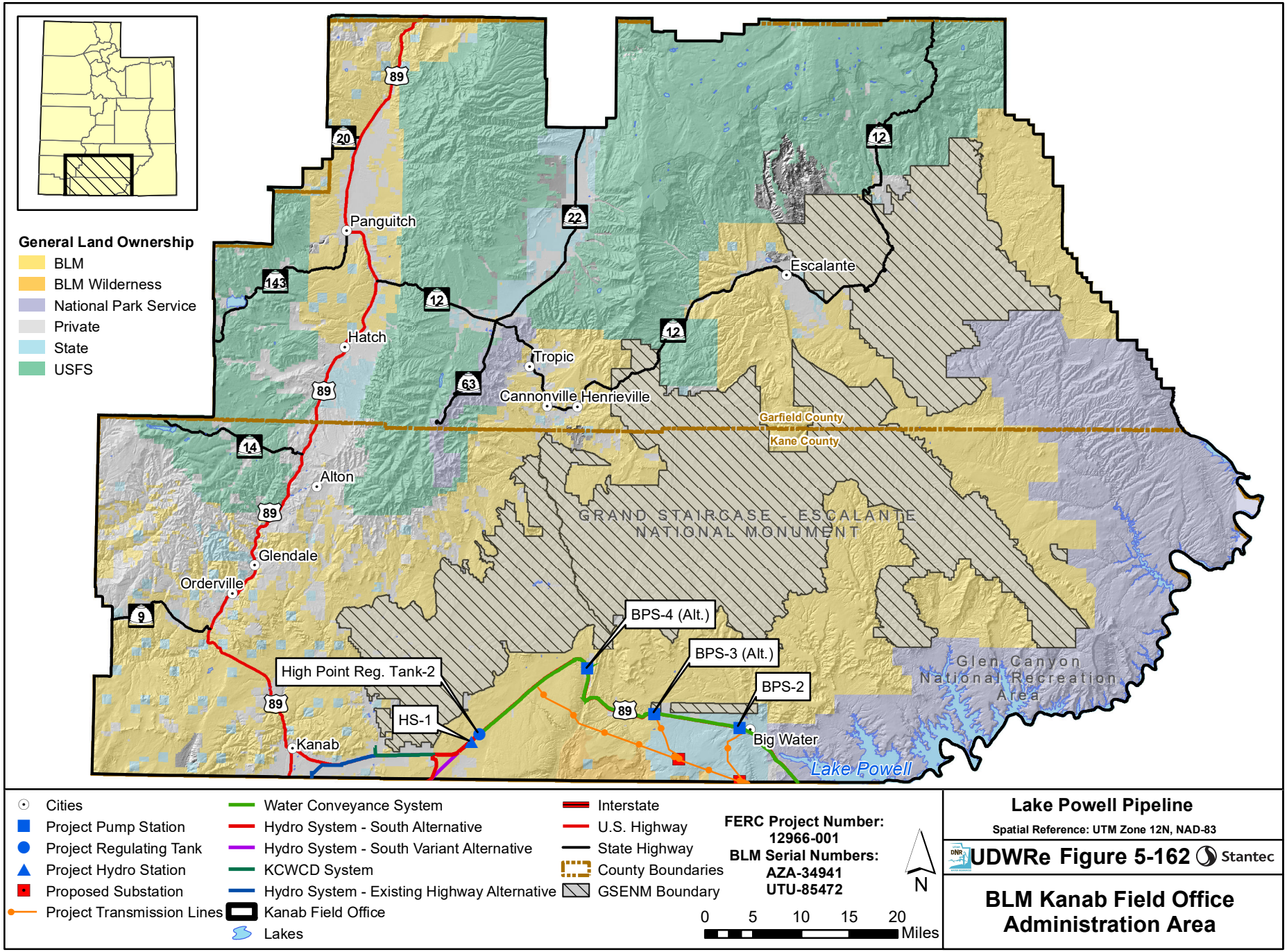
General Land Ownership
BLM
BLM Wilderness
National Park Service
Private
State
USFS
Panguitch
Hatch
Tropic
Cannonville
Henrieville
Escalante
Alton
Glendale
Orderville
Kanab
Garfield County
Kane County
GRAND STAIRCASE - ESCALANTE NATIONAL MONUMENT
Glen Canyon National Recreation Area
Lake Powell
High Point Reg. Tank-2
HS-1
BPS-4 (Alt.)
BPS-3 (Alt.)
BPS-2
Big Water
89
20
22
12
143
63
14
9
Cities
Project Pump Station
Project Regulating Tank
Project Hydro Station
Proposed Substation
Project Transmission Lines
Water Conveyance System
Hydro System - South Alternative
Hydro System - South Variant Alternative
KCWCD System
Hydro System - Existing Highway Alternative
Kanab Field Office
Lakes
Interstate
U.S. Highway
State Highway
County Boundaries
GSENM Boundary
FERC Project Number:
12966-001
BLM Serial Numbers:
AZA-34941
UTU-85472
N
0 5 10 15 20 Miles
Lake Powell Pipeline
Spatial Reference: UTM Zone 12N, NAD-83
UDWRe Figure 5-162
Stantec
BLM Kanab Field Office Administration Area

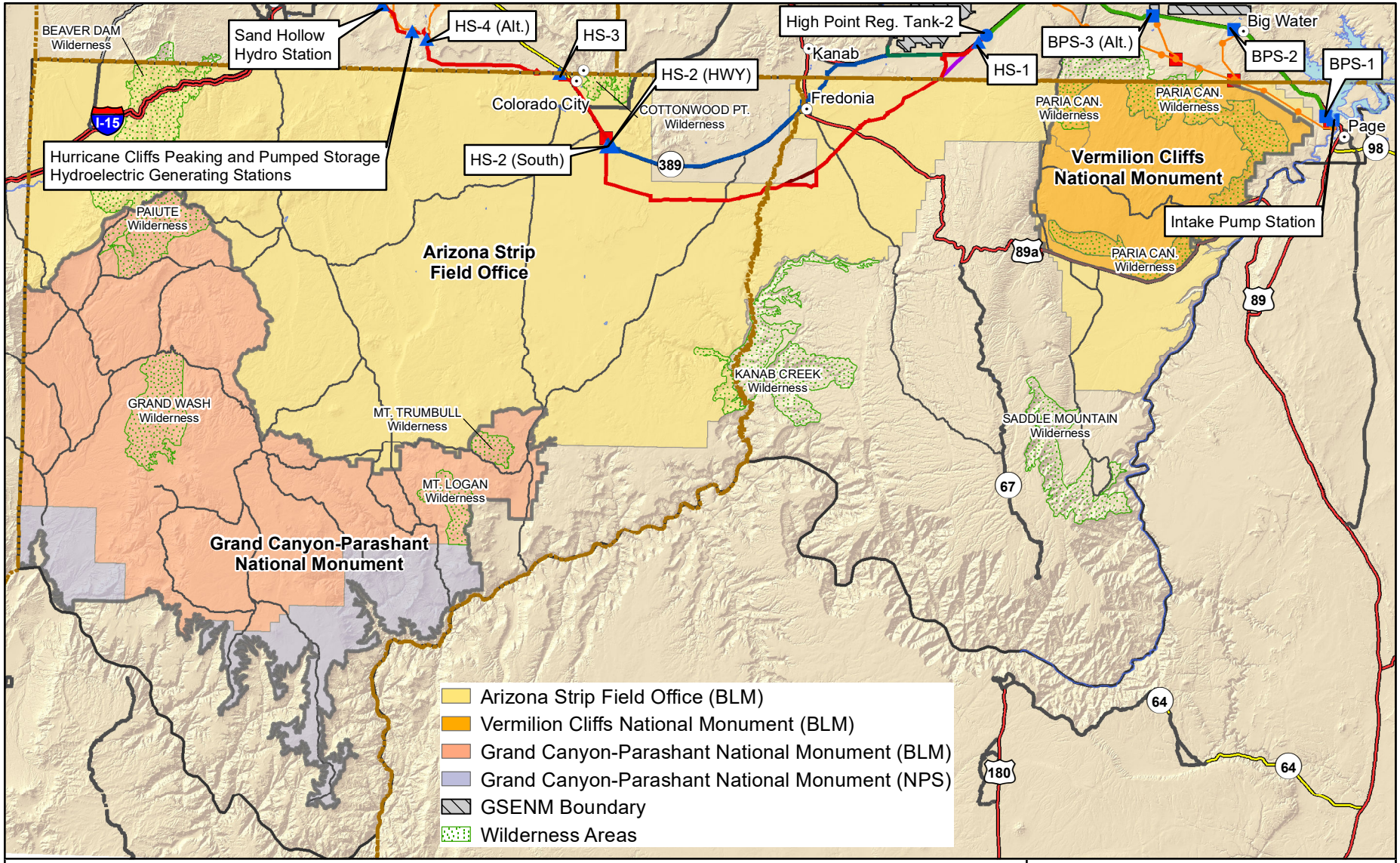

Cities
Lakes
County Boundaries
Kanab Field Office
Monument Boundary
Proposed Substation
Project Transmission Lines
Interstate
US Highway
ST Highway
Hwy
Major Road
Minor Road
Water Conveyance System
Hydro System - South Alternative
Hydro System - South Variant Alternative
Hydro System - Southeast Corner Alternative
KCWCD System
Hydro System - Existing Highway Alternative
Project Pump Station
Project Regulating Tank
Project Hydro Station

FERC Project Number: 12966-001
BLM Serial Numbers: AZA-34941 UTU-85472

N

0 6 12 18 24 Miles

Lake Powell Pipeline

Spatial Reference: UTM Zone 12N, NAD-83

UDWRe Figure 5-163 Stantec

BLM Arizona Strip Field Office Administration Area

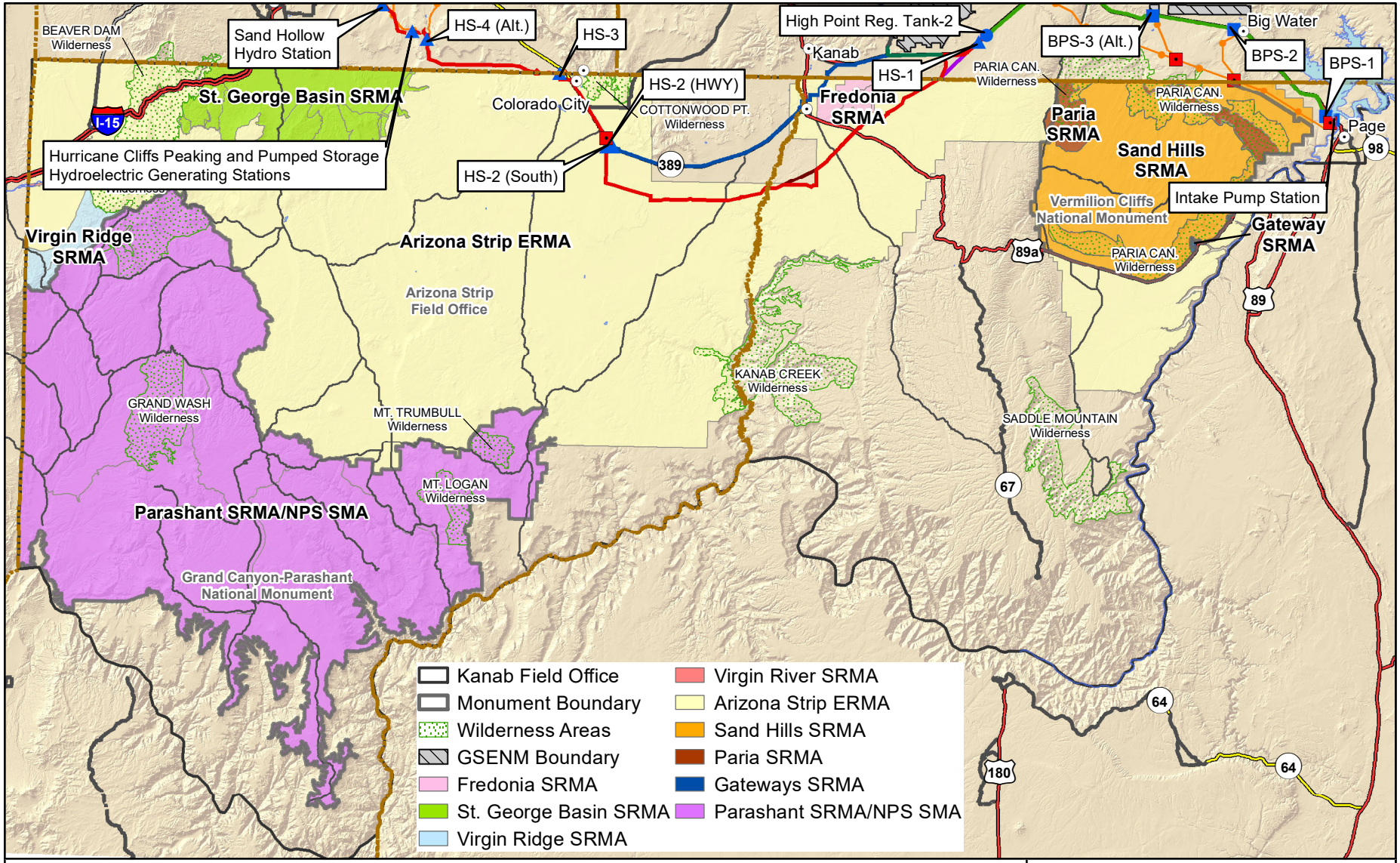

Cities
Lakes
County Boundaries
Proposed Substation
Project Pump Station
Project Regulating Tank
Project Hydro Station
Water Conveyance System
Hydro System - South Alternative
Hydro System - South Variant Alternative
Hydro System - Southeast Corner Alternative
KCWCD System
Hydro System - Existing Highway Alternative
Project Transmission Lines
Interstate
US Highway
ST Highway
Hwy
Major Road
Minor Road

FERC Project Number: 12966-001
BLM Serial Numbers: AZA-34941 UTU-85472

N

0 3 6 9 12 Miles

Lake Powell Pipeline

Spatial Reference: UTM Zone 12N, NAD-83

UDWRe Figure 5-164 Stantec

Sand Hills and Fredonia SRMAs

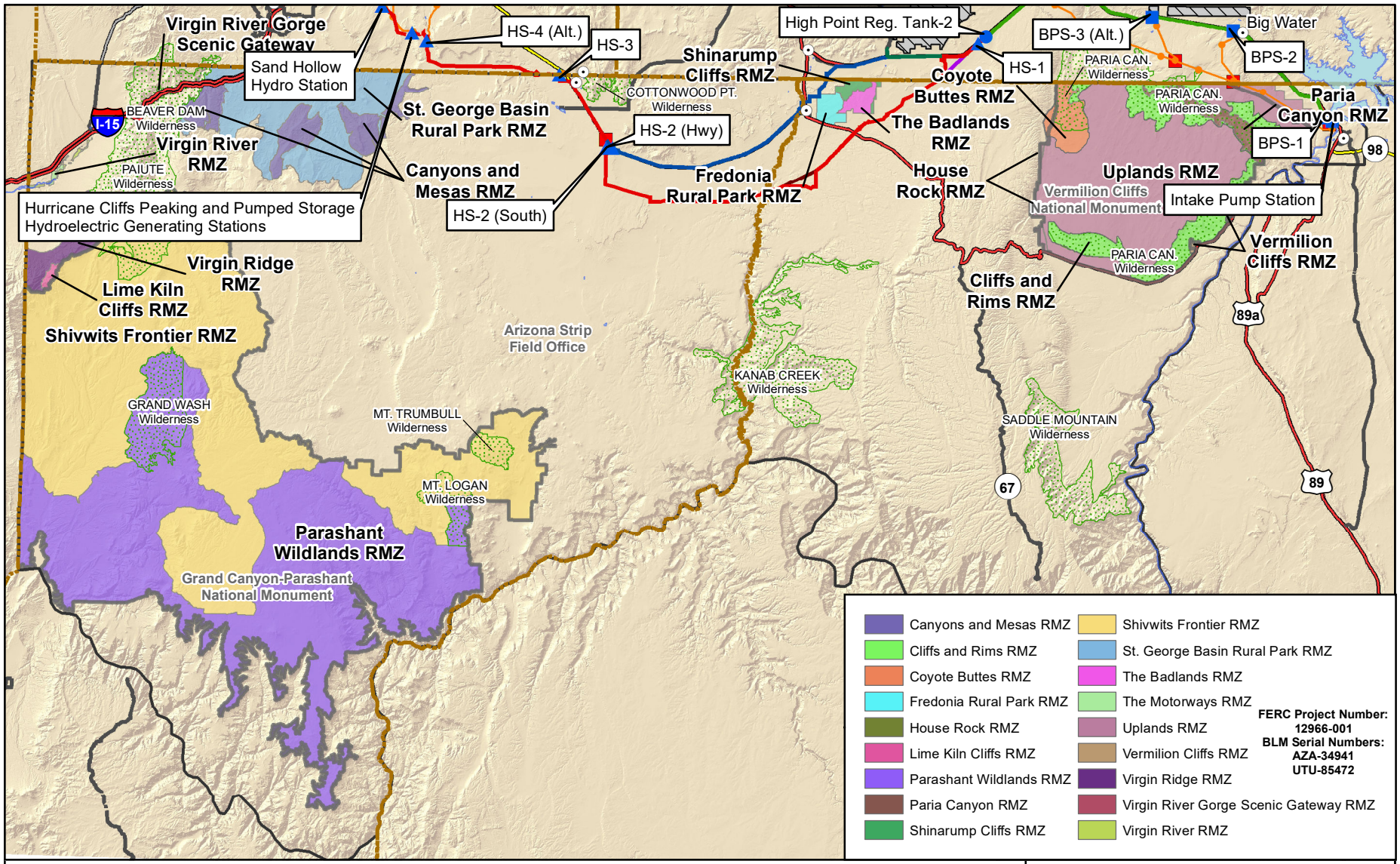
Virgin River Gorge Scenic Gateway
Sand Hollow Hydro Station
HS-4 (Alt.)
HS-3
High Point Reg. Tank-2
BPS-3 (Alt.)
Big Water
BPS-2
HS-1
Shinarump Cliffs RMZ
Coyote Buttes RMZ
PARIA CAN. Wilderness
PARIA CAN. Wilderness
Paria Canyon RMZ
BEAVER DAM Wilderness
I-15
COTTONWOOD PT. Wilderness
St. George Basin Rural Park RMZ
HS-2 (Hwy)
The Badlands RMZ
BPS-1
98
Virgin River RMZ
PAIUTE Wilderness
Canyons and Mesas RMZ
Fredonia Rural Park RMZ
House Rock RMZ
Uplands RMZ
Vermilion Cliffs National Monument
Intake Pump Station
HS-2 (South)
Hurricane Cliffs Peaking and Pumped Storage Hydroelectric Generating Stations
Vermilion Cliffs RMZ
Virgin Ridge RMZ
PARIA CAN. Wilderness
Cliffs and Rims RMZ
Lime Kiln Cliffs RMZ
89a
Shivwits Frontier RMZ
Arizona Strip Field Office
KANAB CREEK Wilderness
GRAND WASH Wilderness
MT. TRUMBULL Wilderness
SADDLE MOUNTAIN Wilderness
67
89
MT. LOGAN Wilderness
Parashant Wildlands RMZ
Grand Canyon-Parashant National Monument
Canyons and Mesas RMZ
Cliffs and Rims RMZ
Coyote Buttes RMZ
Fredonia Rural Park RMZ
House Rock RMZ
Lime Kiln Cliffs RMZ
Parashant Wildlands RMZ
Paria Canyon RMZ
Shinarump Cliffs RMZ
Shivwits Frontier RMZ
St. George Basin Rural Park RMZ
The Badlands RMZ
The Motorways RMZ
Uplands RMZ
Vermilion Cliffs RMZ
Virgin Ridge RMZ
Virgin River Gorge Scenic Gateway RMZ
Virgin River RMZ
FERC Project Number: 12966-001
BLM Serial Numbers: AZA-34941 UTU-85472
Cities
Lakes
County Boundaries
Kanab Field Office
Monument Boundary
GSENM Boundary
Wilderness Areas
Project Pump Station
Project Regulating Tank
Project Hydro Station
Proposed Substation
Project Transmission Lines
Water Conveyance System
Hydro System - South Alternative
Hydro System - South Variant Alternative
KCWCD System
Hydro System - Southeast Corner Alternative
Hydro System - Existing Highway Alternative
Interstate
US Highway
ST Highway
Hwy
Major Road
N
0 3 6 9 12 Miles
Lake Powell Pipeline
Spatial Reference: UTM Zone 12N, NAD-83
UDWRe Figure 5-165
Stantec
Uplands, Shinarump Cliffs, Badlands, and Fredonia Rural Park RMZs