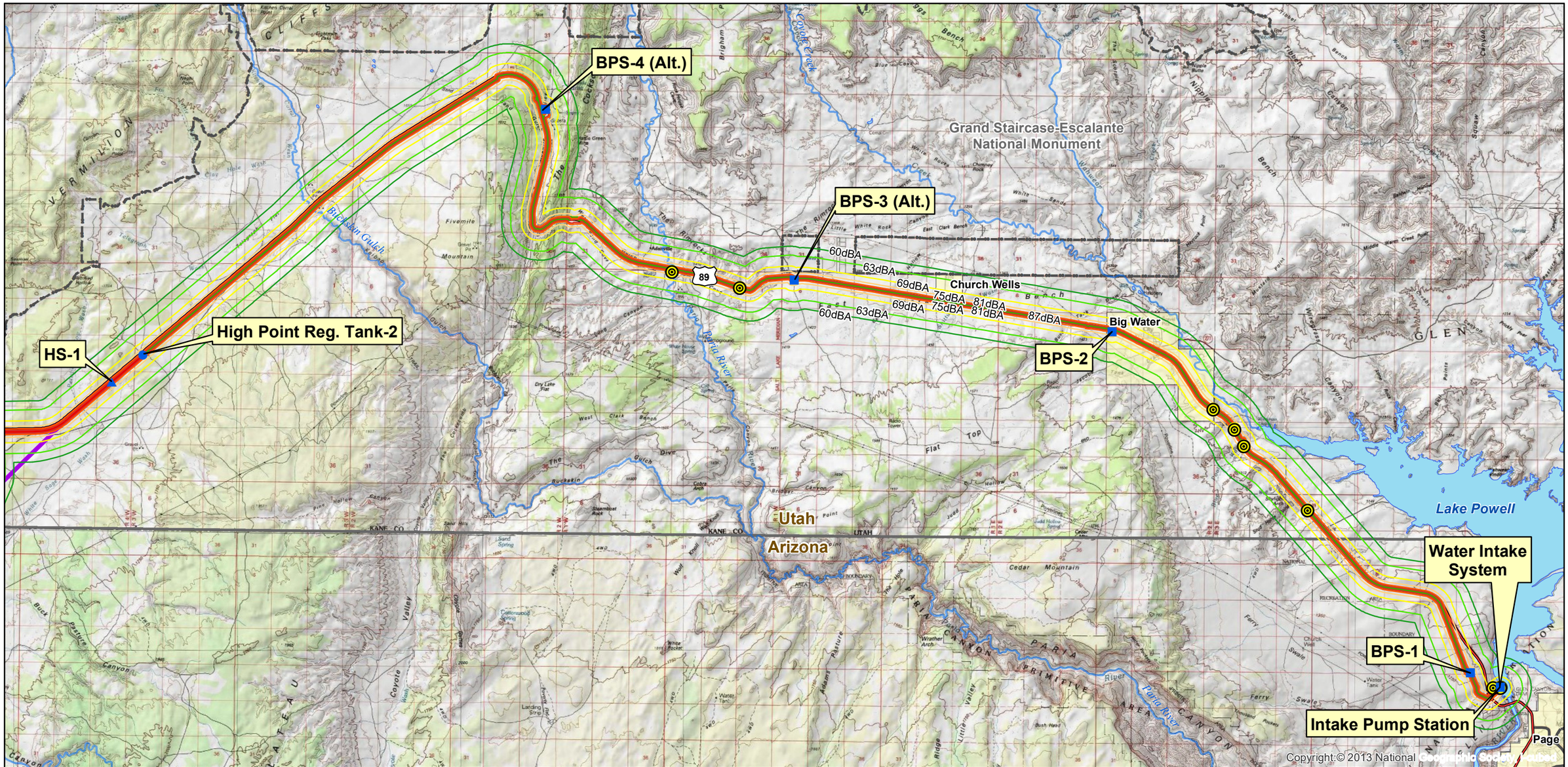

Noise Contour dBA Levels from Construction

- 87dBA
- 81dBA
- 75dBA
- 69dBA
- 63dBA
- 60dBA

- Noise Sample Location
- Project Pump Station
- Project Regulating Tank
- Project Hydro Station
- Water Conveyance System
- Hydro System - Proposed Action
- Hydro System - South Variant Alternative

- Interstate
- US Highway
- ST Highway
- Hwy
- Major Road

- Lakes & Reservoirs
- Major Rivers & Streams
- National Park/Monument
- State Boundaries
- Cities

FERC Project Number: 12966-001
BLM Serial Numbers: AZA-34941 UTU-85472

N

0 0.5 1 2 3 4 Miles

Lake Powell Pipeline Project

Spatial Reference: UTM Zone 12N, NAD-83

UDWR **Figure 5-210** Stantec

Lake Powell Pipeline Water Conveyance System Decibel Contours - Construction Impacts

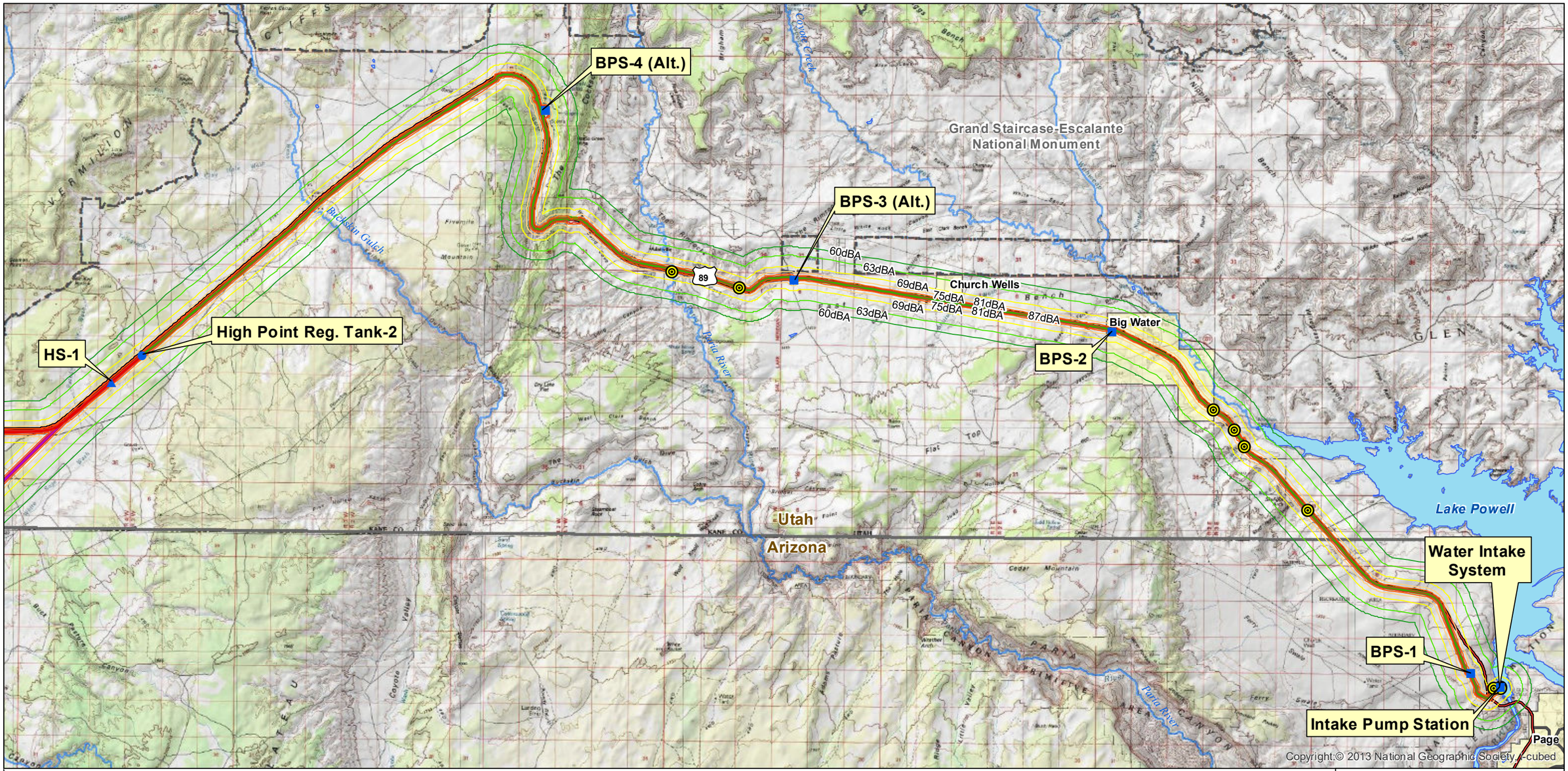

Noise Contour dBA Levels from Construction

- 87dBA
- 81dBA
- 75dBA
- 69dBA
- 63dBA
- 60dBA

- Noise Sample Location
- Project Pump Station
- Project Regulating Tank
- Project Hydro Station
- Water Conveyance System
- Hydro System - Proposed Action
- Hydro System - South Variant Alternative

- Interstate
- US Highway
- ST Highway
- Hwy
- Major Road

- Lakes & Reservoirs
- Major Rivers & Streams
- National Park/Monument
- State Boundaries
- Cities

FERC Project Number: 12966-001
BLM Serial Numbers: AZA-34941 UTU-85472

N

0 0.5 1 2 3 4 Miles

Lake Powell Pipeline Project

Spatial Reference: UTM Zone 12N, NAD-83

UDWRe **Figure 5-210** Stantec

Lake Powell Pipeline Water Conveyance System Decibel Contours - Construction Impacts

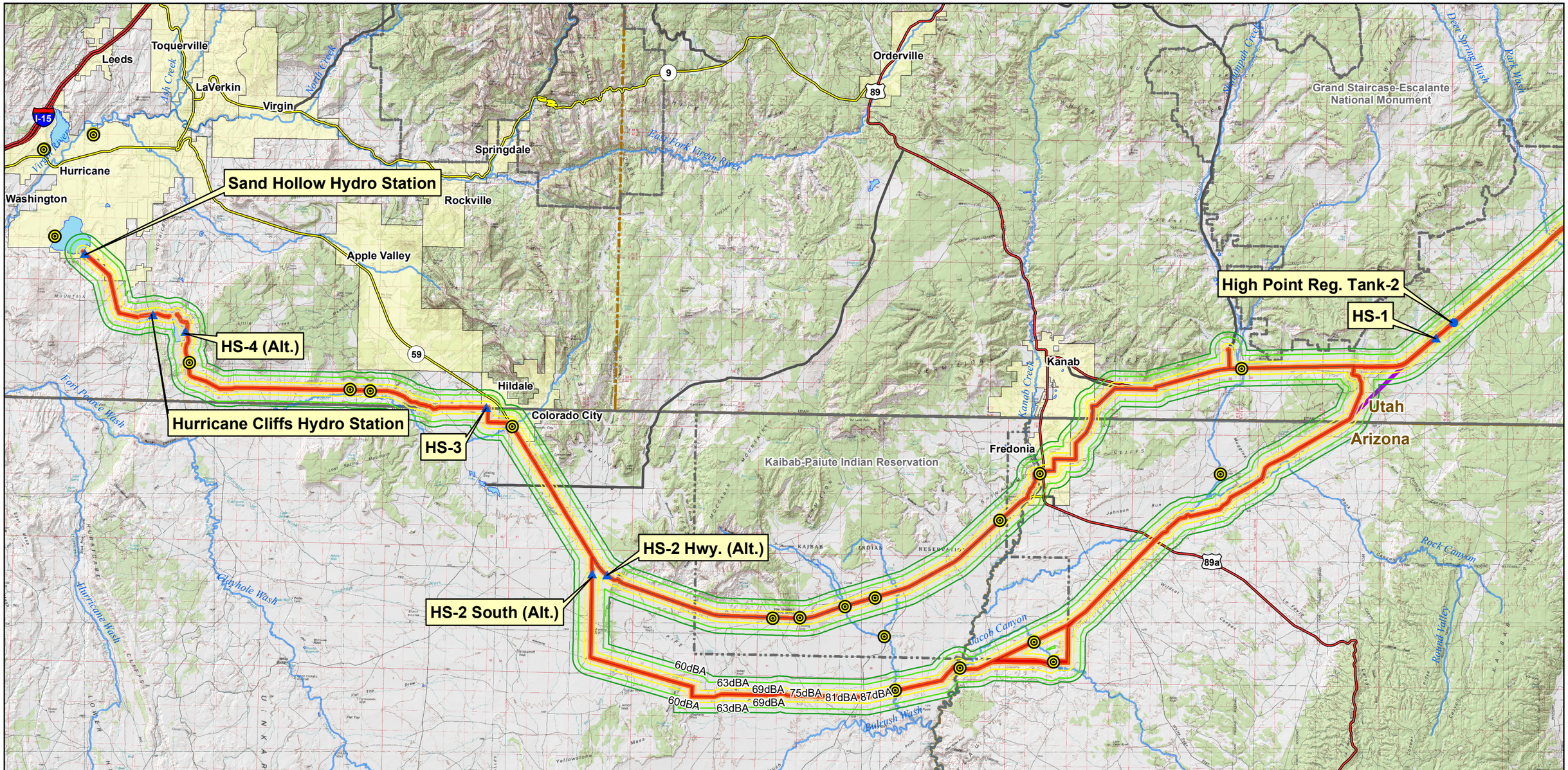

Noise Contour dBA Levels from Construction

- 87dBA
- 81dBA
- 75dBA
- 69dBA
- 63dBA
- 60dBA

- Noise Sample Location
- Project Pump Station
- Project Regulating Tank
- Project Hydro Station

- Water Conveyance System
- Hydro System - Proposed Action
- Hydro System - South Variant Alternative
- KCWCD System
- Hydro System - Existing Highway Alternative
- Hydro System - Southeast Corner Alternative

- Interstate
- US Highway
- ST Highway
- Hwy
- Major Road
- Hurricane Cliffs Forebay/Afterbay
- Major Rivers & Streams

- National Park/Monument
- Tribal Lands
- State Boundaries
- Cities
- County Boundaries
- Lakes & Reservoirs

FERC Project Number: 12966-001
BLM Serial Numbers: AZA-34941 UTU-85472

N

0 1.25 2.5 5 7.5 10 Miles

Lake Powell Pipeline Project

Spatial Reference: UTM Zone 12N, NAD-83

UDWRe **Figure 5-211** Stantec

Lake Powell Pipeline Hydro System Decibel Contours - Construction Impacts

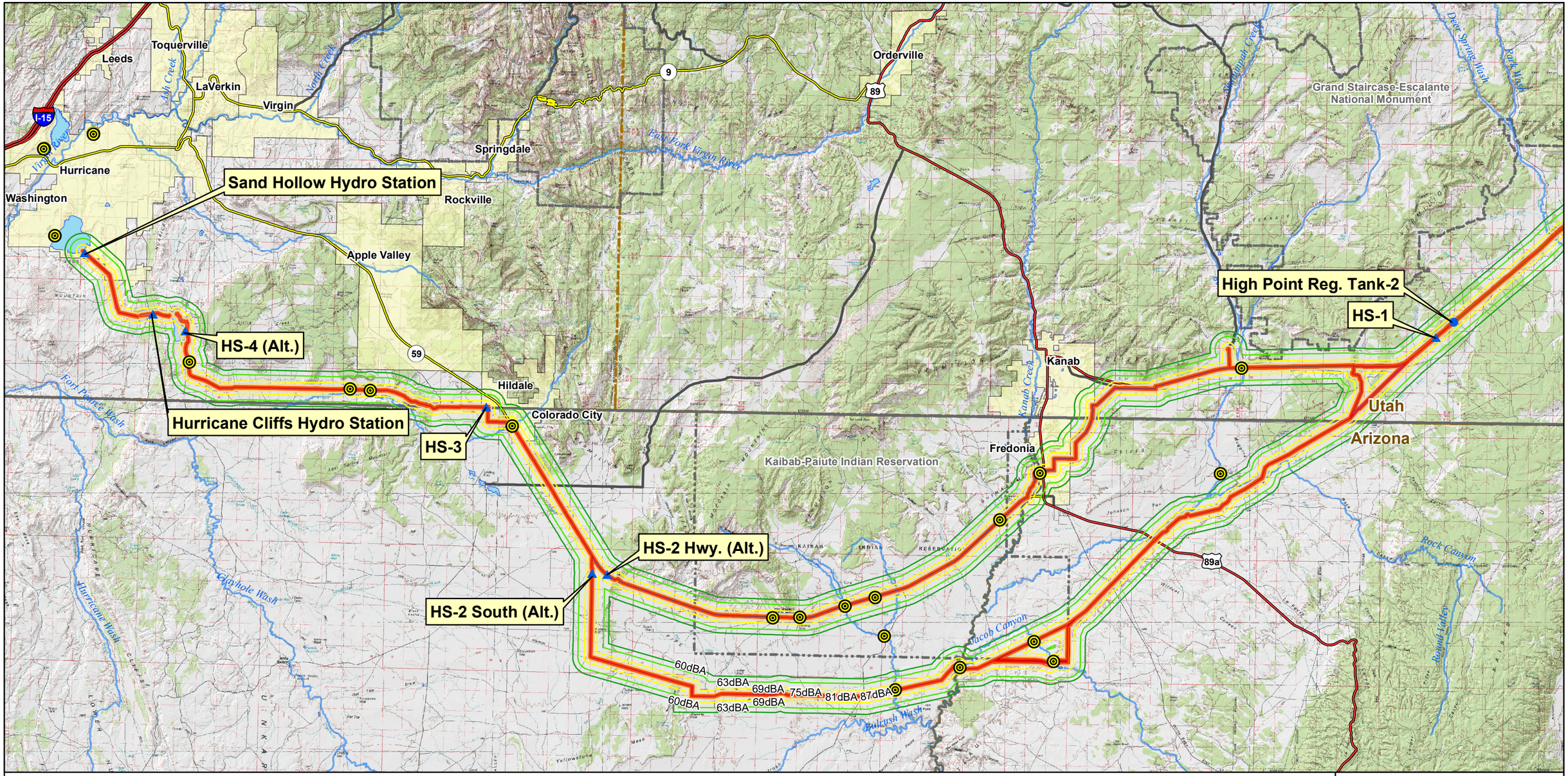

Noise Contour dBA Levels from Construction

- 87dBA
- 81dBA
- 75dBA
- 69dBA
- 63dBA
- 60dBA

- Noise Sample Location
- Project Pump Station
- Project Regulating Tank
- Project Hydro Station

- Water Conveyance System
- Hydro System - Proposed Action
- Hydro System - South Variant Alternative
- KCWCD System
- Hydro System - Existing Highway Alternative
- Hydro System - Southeast Corner Alternative

- Interstate
- US Highway
- ST Highway
- Hwy
- Major Road
- Hurricane Cliffs Forebay/Afterbay
- Major Rivers & Streams

- National Park/Monument
- Tribal Lands
- State Boundaries
- Cities
- County Boundaries
- Lakes & Reservoirs

FERC Project Number:
12966-001
BLM Serial Numbers:
AZA-34941
UTU-85472

N

0 1.25 2.5 5 7.5 10 Miles

Lake Powell Pipeline Project

Spatial Reference: UTM Zone 12N, NAD-83

UDWRe **Figure 5-211** Stantec

Lake Powell Pipeline Hydro System Decibel Contours - Construction Impacts

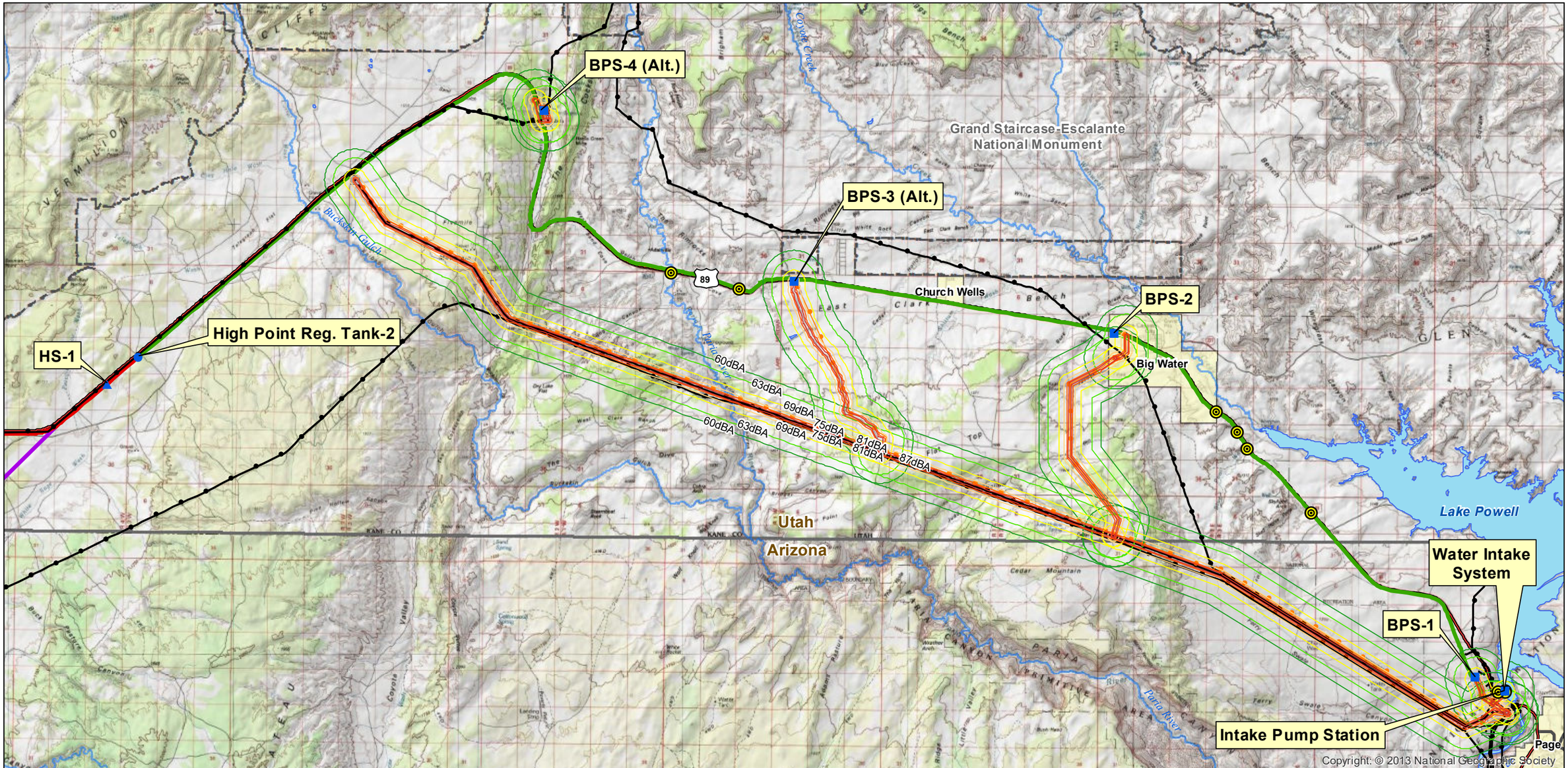

Noise Contour dBA Levels from Construction

- 87dBA
- 81dBA
- 75dBA
- 69dBA
- 63dBA
- 60dBA

- Noise Sample Location
- Project Pump Station
- Project Regulating Tank
- Project Hydro Station
- Substation
- Project Transmission Line
- Existing Transmission Lines

- Water Conveyance System
- Hydro System - Proposed Action
- Hydro System - South Variant Alternative
- KCWCD System
- Hydro System - Existing Highway Alternative
- Hydro System - Southeast Corner Alternative

- Interstate
- US Highway
- ST Highway
- Hwy
- Major Road

- Lakes & Reservoirs
- Major Rivers & Streams
- National Park/Monument
- State Boundaries
- Cities

FERC Project Number: 12966-001
BLM Serial Numbers: AZA-34941 UTU-85472

N

0 0.5 1 2 3 4 Miles

Lake Powell Pipeline Project

Spatial Reference: UTM Zone 12N, NAD-83

UDWRe **Figure 5-212** Stantec

Lake Powell Pipeline Water Conveyance System Transmission Decibel Contours-Construction Impacts

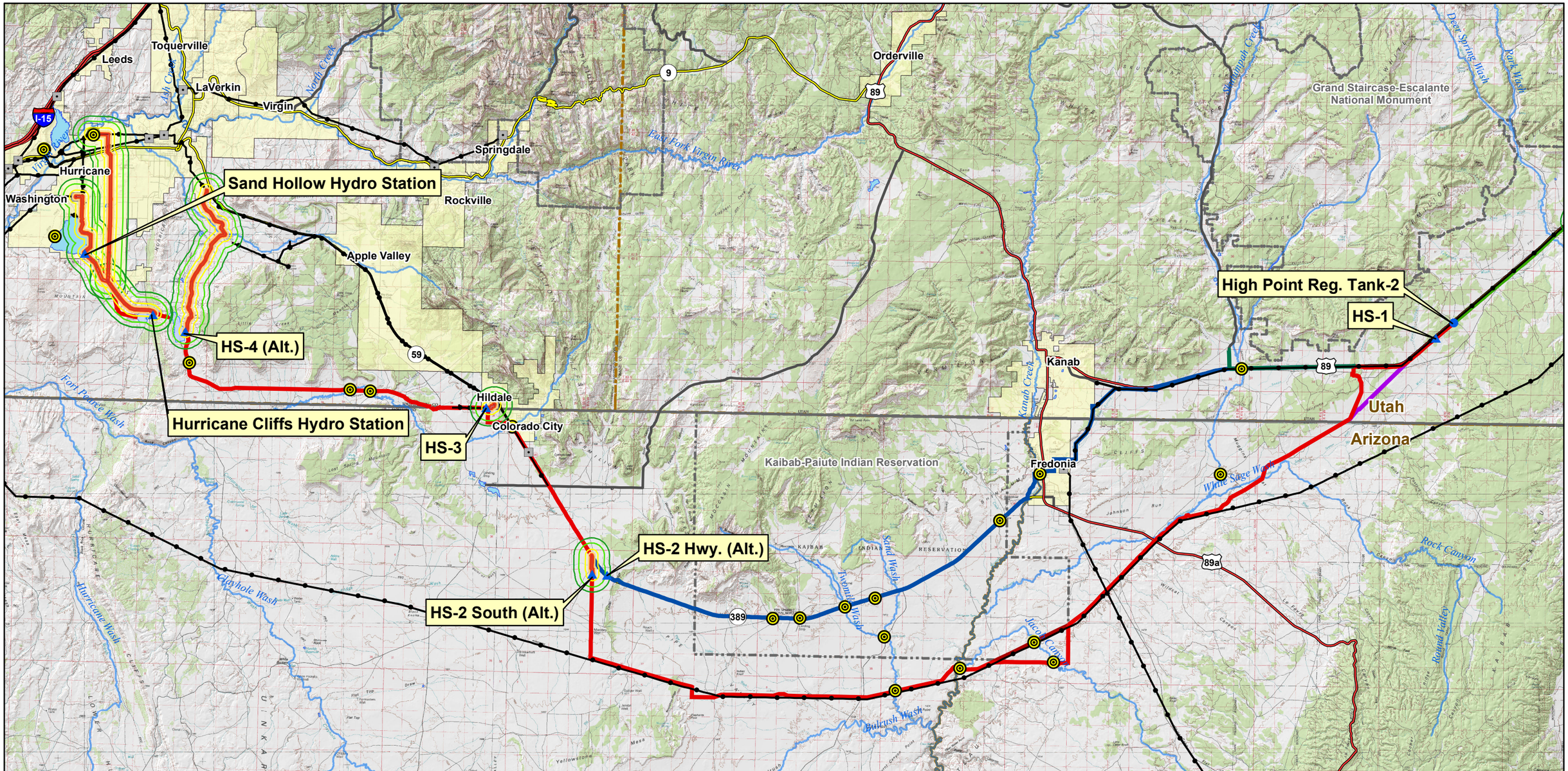

Noise Contour dBA Levels from Construction

- 87dBA
- 81dBA
- 75dBA
- 69dBA
- 63dBA
- 60dBA

- Noise Sample Location
- Project Pump Station
- Project Regulating Tank
- Project Hydro Station
- Substation
- Project Transmission Line
- Existing Transmission Lines

- Water Conveyance System
- Hydro System - Proposed Action
- Hydro System - South Variant Alternative
- KCWCD System
- Hydro System - Existing Highway Alternative
- Hydro System - Southeast Corner Alternative

- Interstate
- US Highway
- ST Highway
- Hwy
- Major Road

- Hurricane Cliffs Forebay/Afterbay
- Lakes & Reservoirs
- Major Rivers & Streams

- National Park/Monument
- Tribal Lands
- State Boundaries
- Cities
- County Boundaries

FERC Project Number: 12966-001
BLM Serial Numbers: AZA-34941 UTU-85472

N

0 1.25 2.5 5 7.5 10 Miles

Lake Powell Pipeline Project

Spatial Reference: UTM Zone 12N, NAD-83

UDWRe **Figure 5-213** Stantec

Lake Powell Pipeline Hydro System Transmission Decibel Contours-Construction Impacts