# Appendix C
# Visibility Analysis Maps—Proposed Buildings

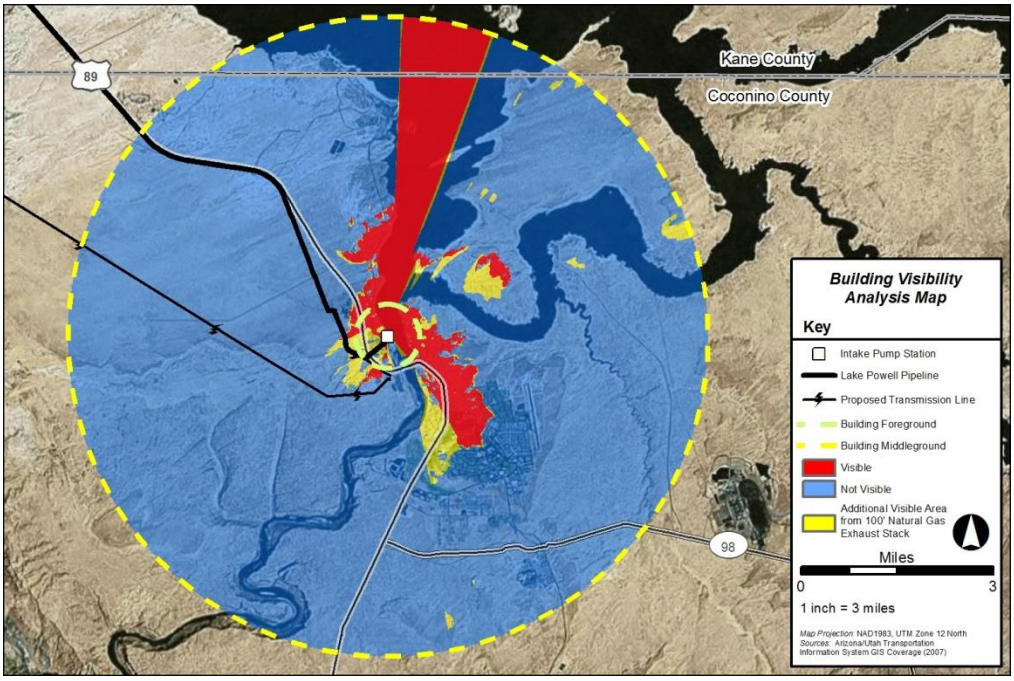


**Visibility from Building at Intake Pump Station Facility**

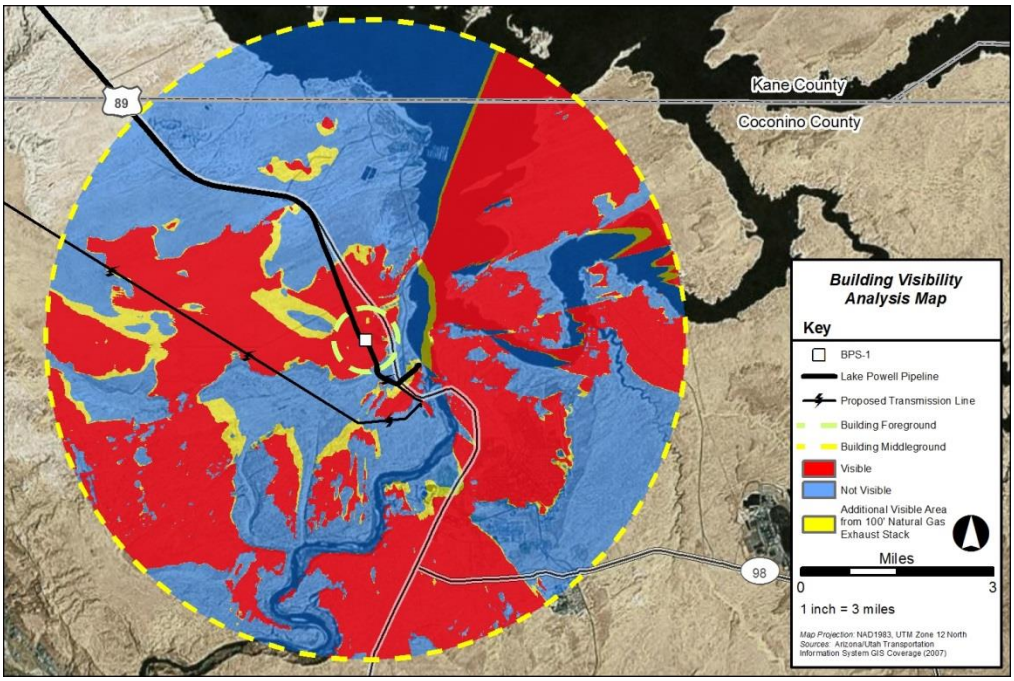


**Visibility from Building at BPS-1 Facility**

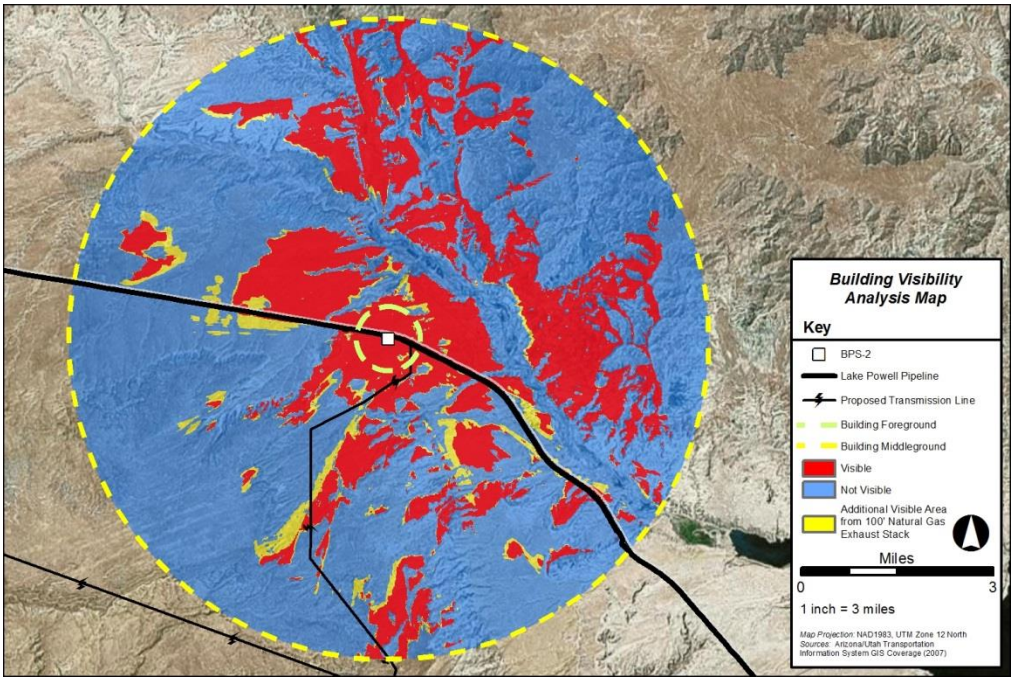


**Visibility from Building at BPS-2 Facility**

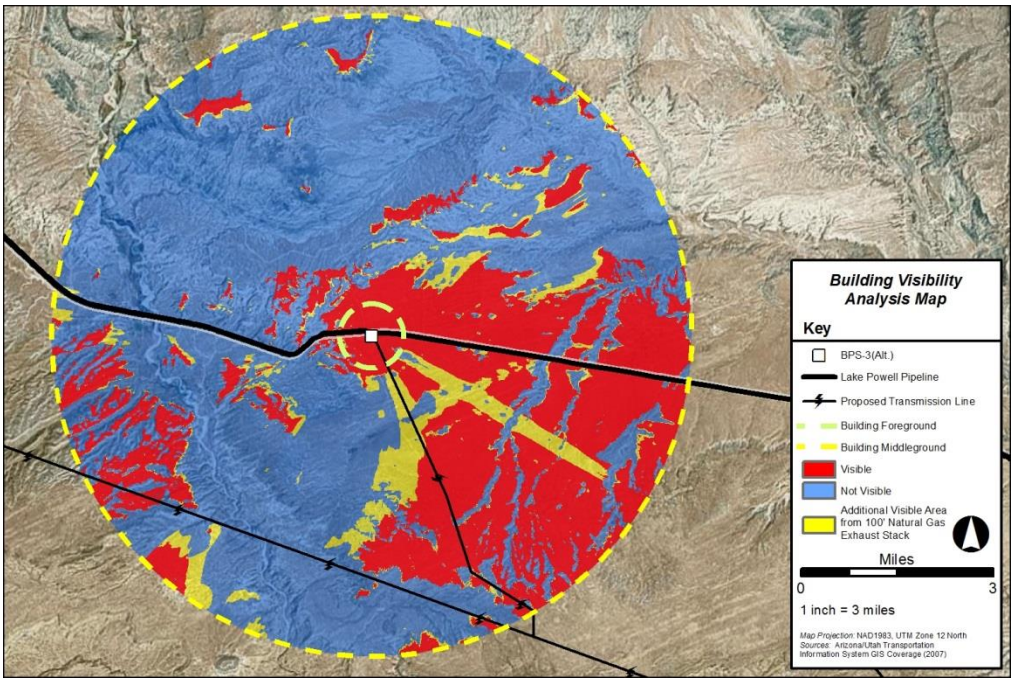


**Visibility from Building at BPS-3 Alt. Facility**

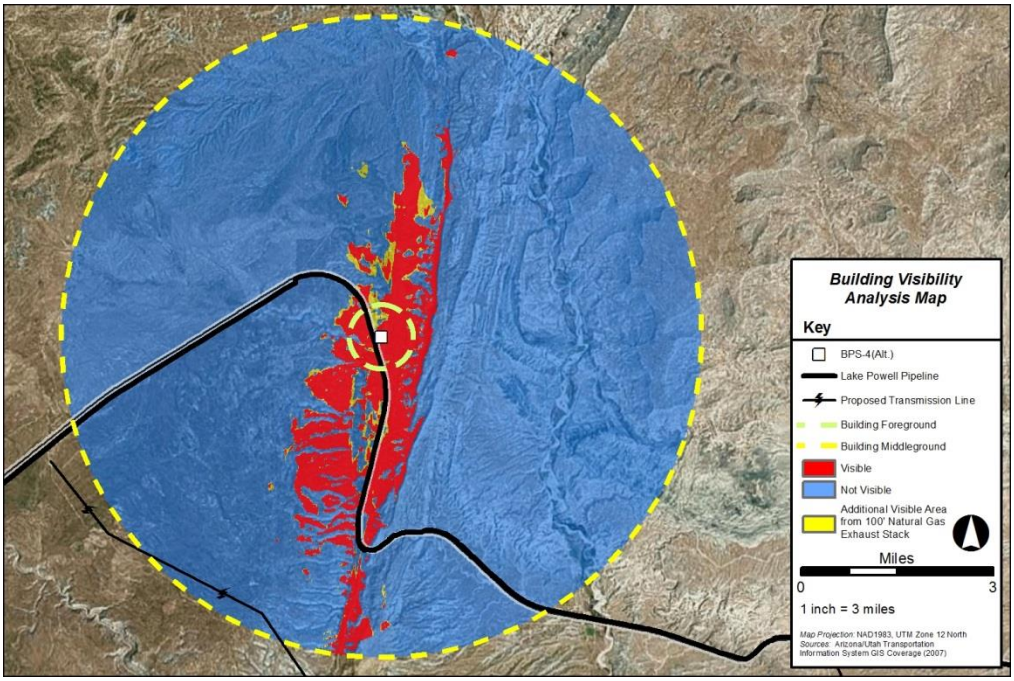


**Visibility from Building at BPS-4 Alt. Facility**

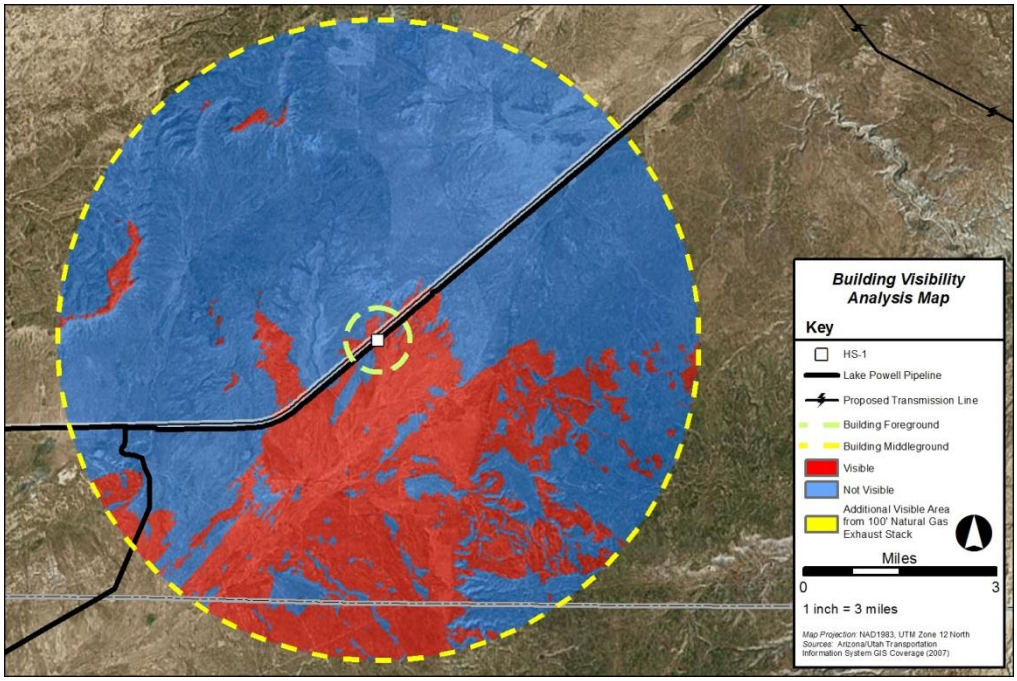


**Visibility from Building at HS-1 Facility**

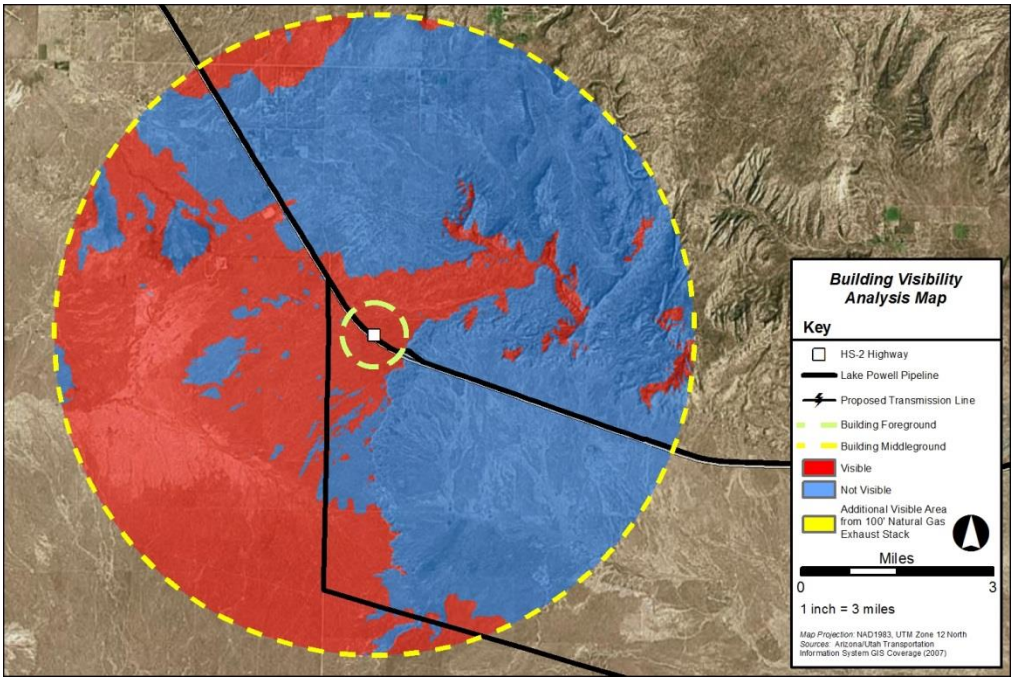


**Visibility from Building at HS-2 (Highway) Facility**

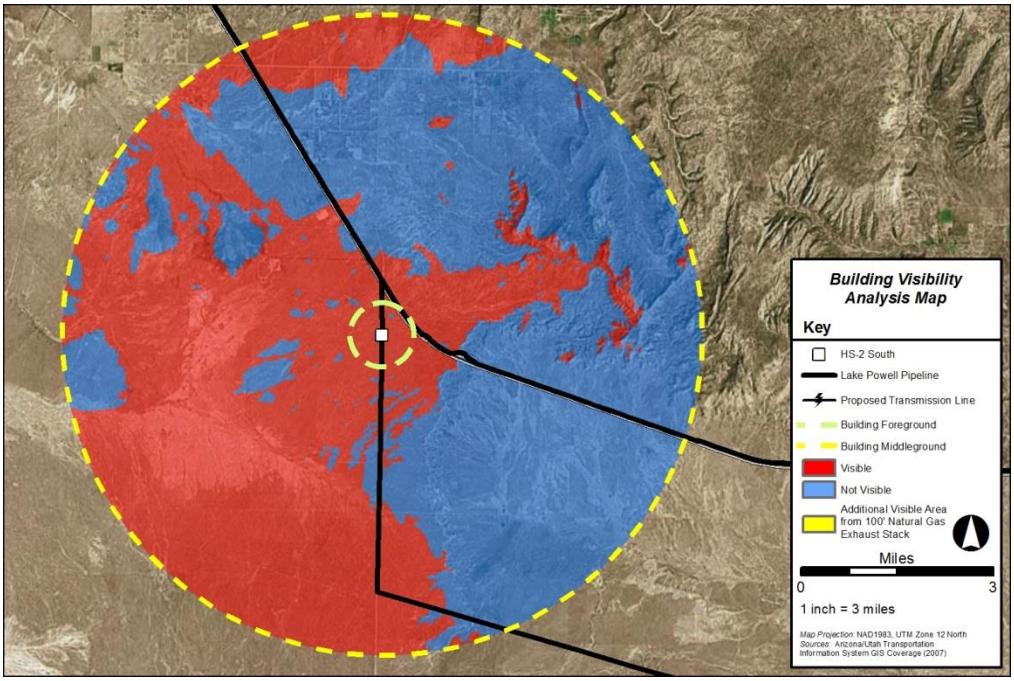


**Visibility from Building at HS-2 (South) Facility**

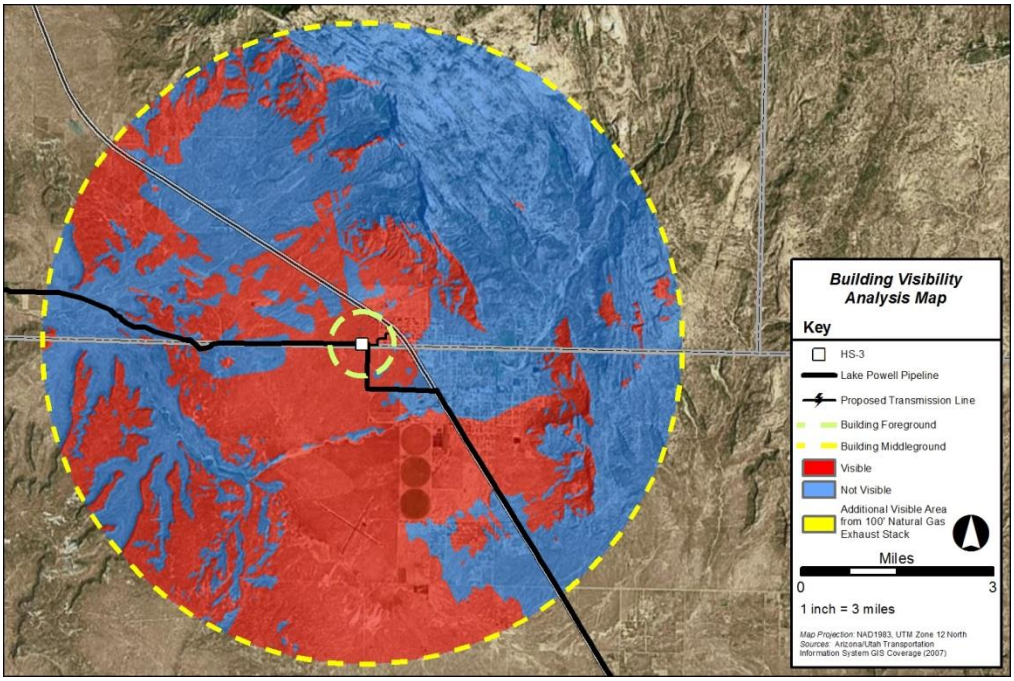


**Visibility from Building at HS-3 Facility**

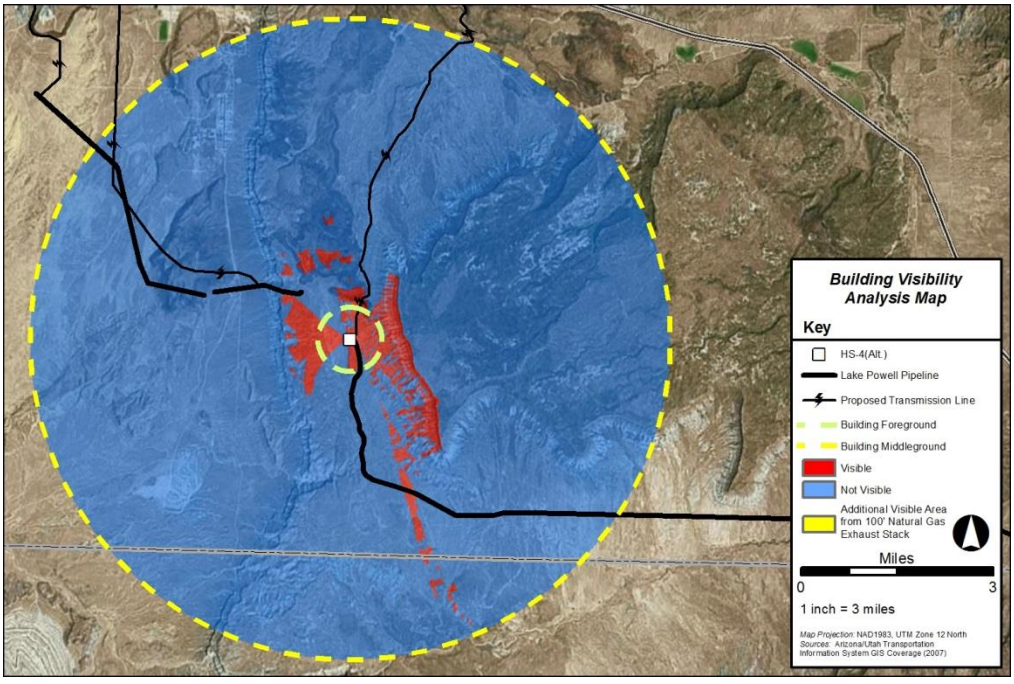


**Visibility from Building at HS-4 Alt. Facility**

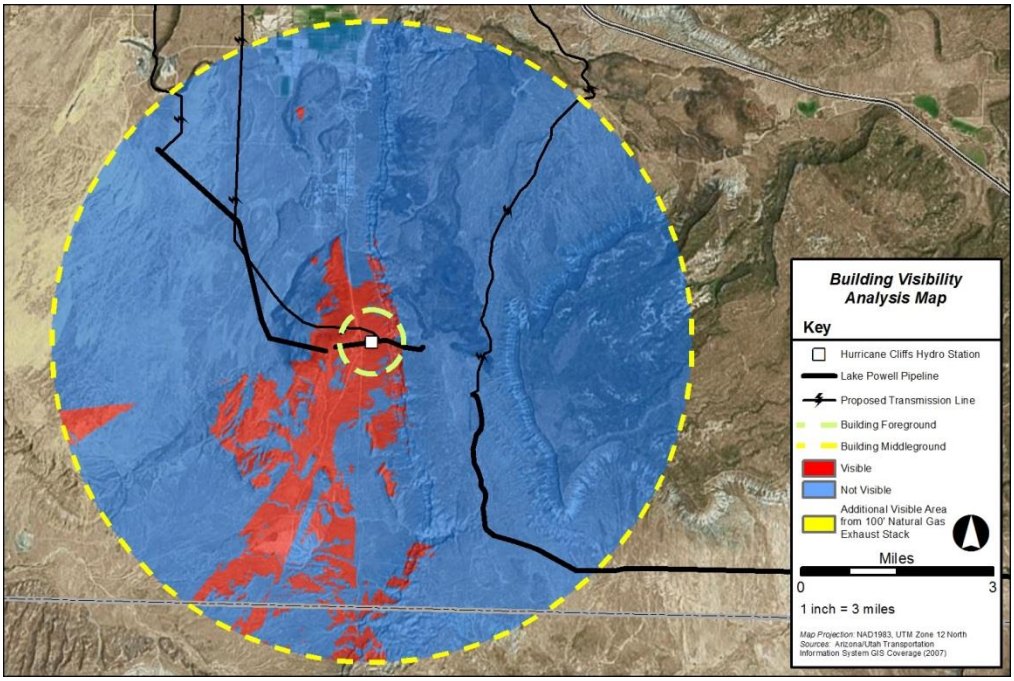


**Visibility from Building at Hurricane Cliffs Hydro Station Facility**

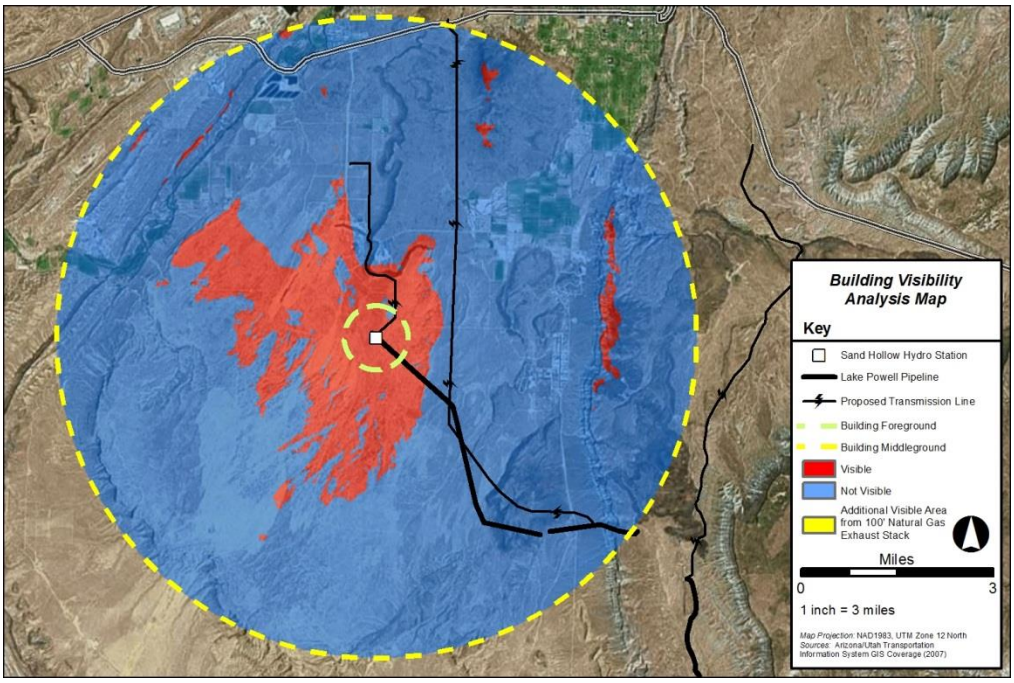


**Visibility from Building at Sand Hollow Hydro Station Facility**

# Appendix D
# Visibility Analysis Maps—Linear KOPs

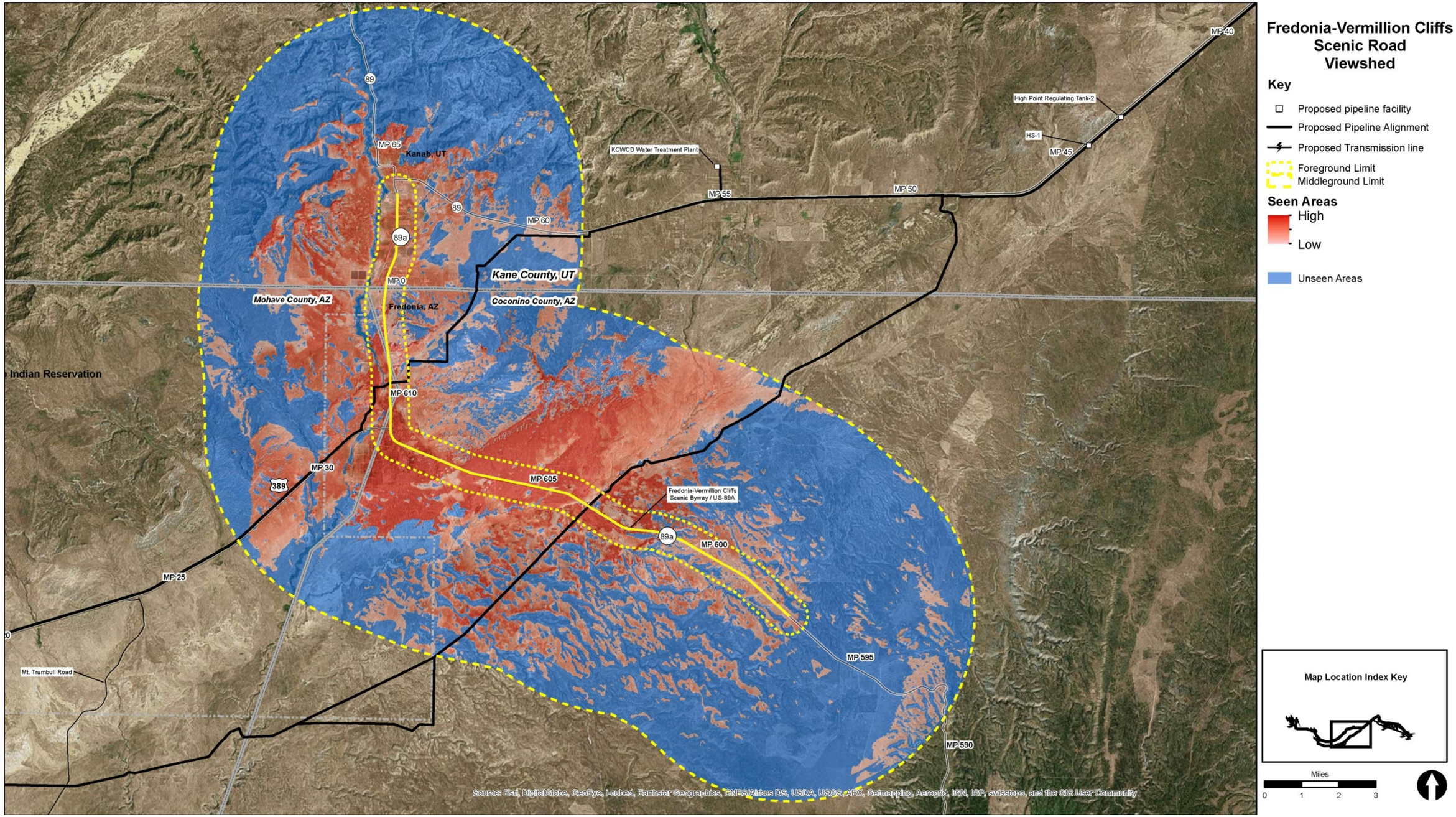


**Visibility of Project from Fredonia – Vermillion Cliffs Scenic Road / US 89A**

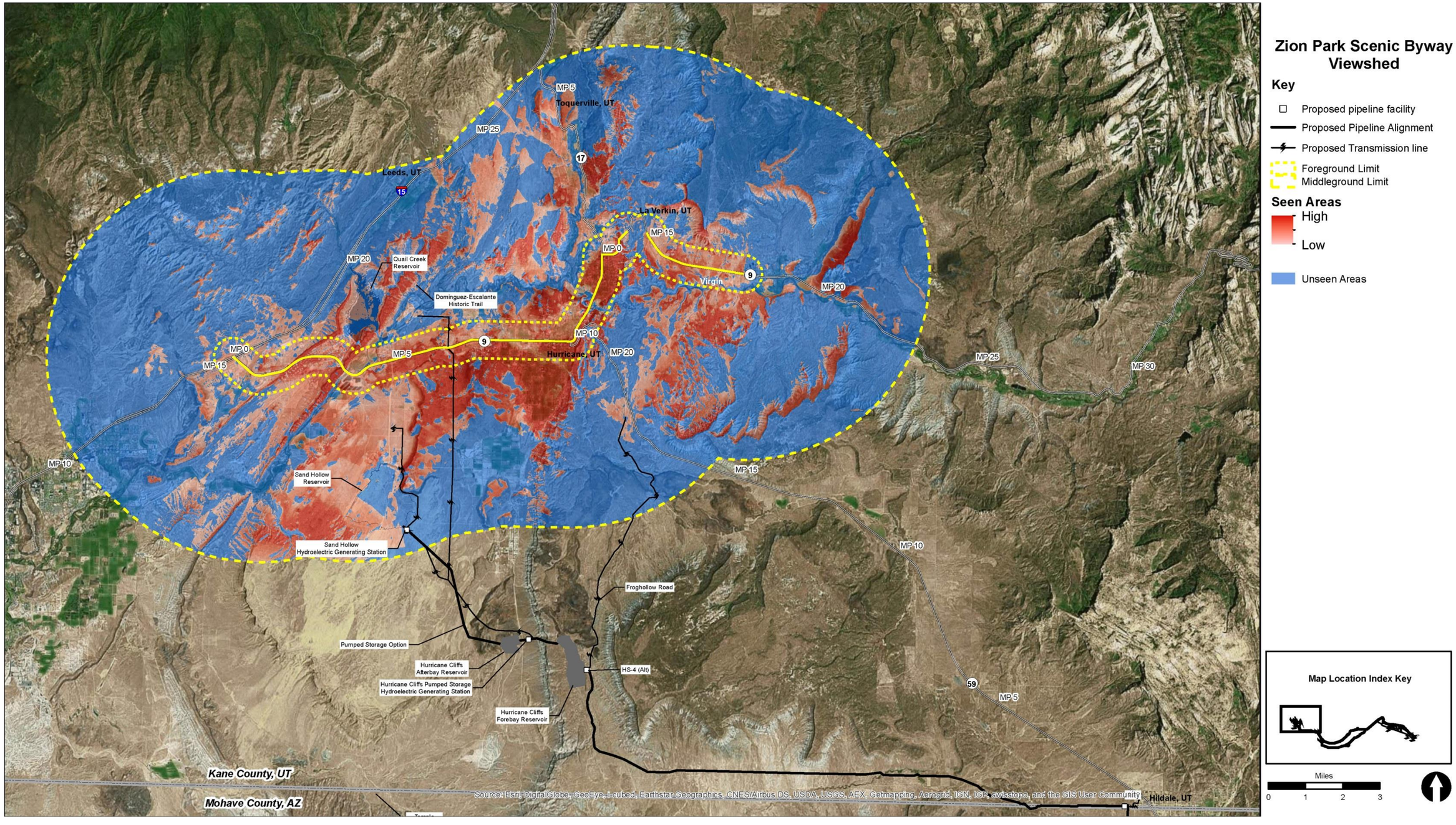


**Visibility of Project from Zion Park Scenic Byway**

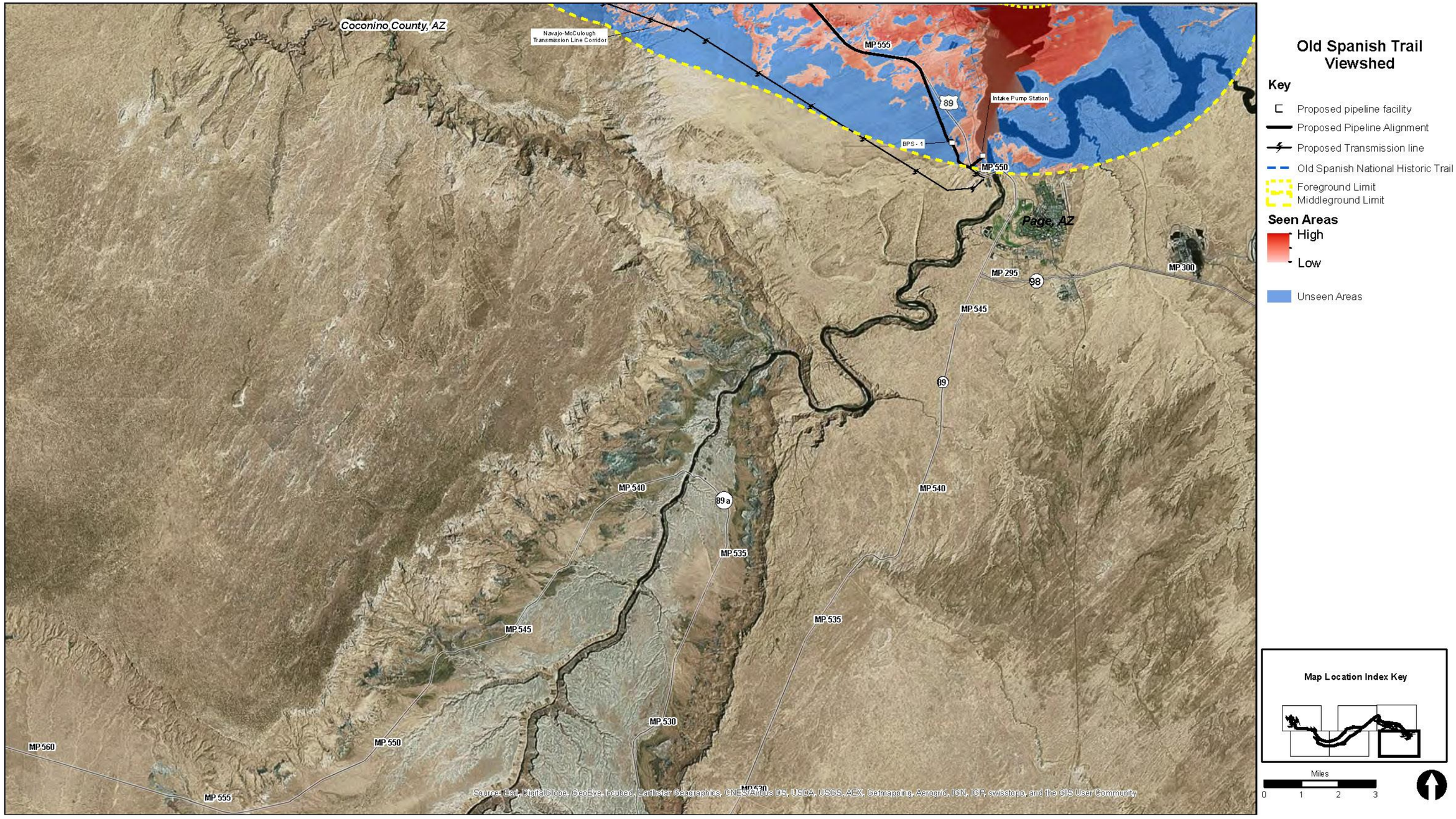


**Visibility of Project from Old Spanish National Historic Trail, Map 1**

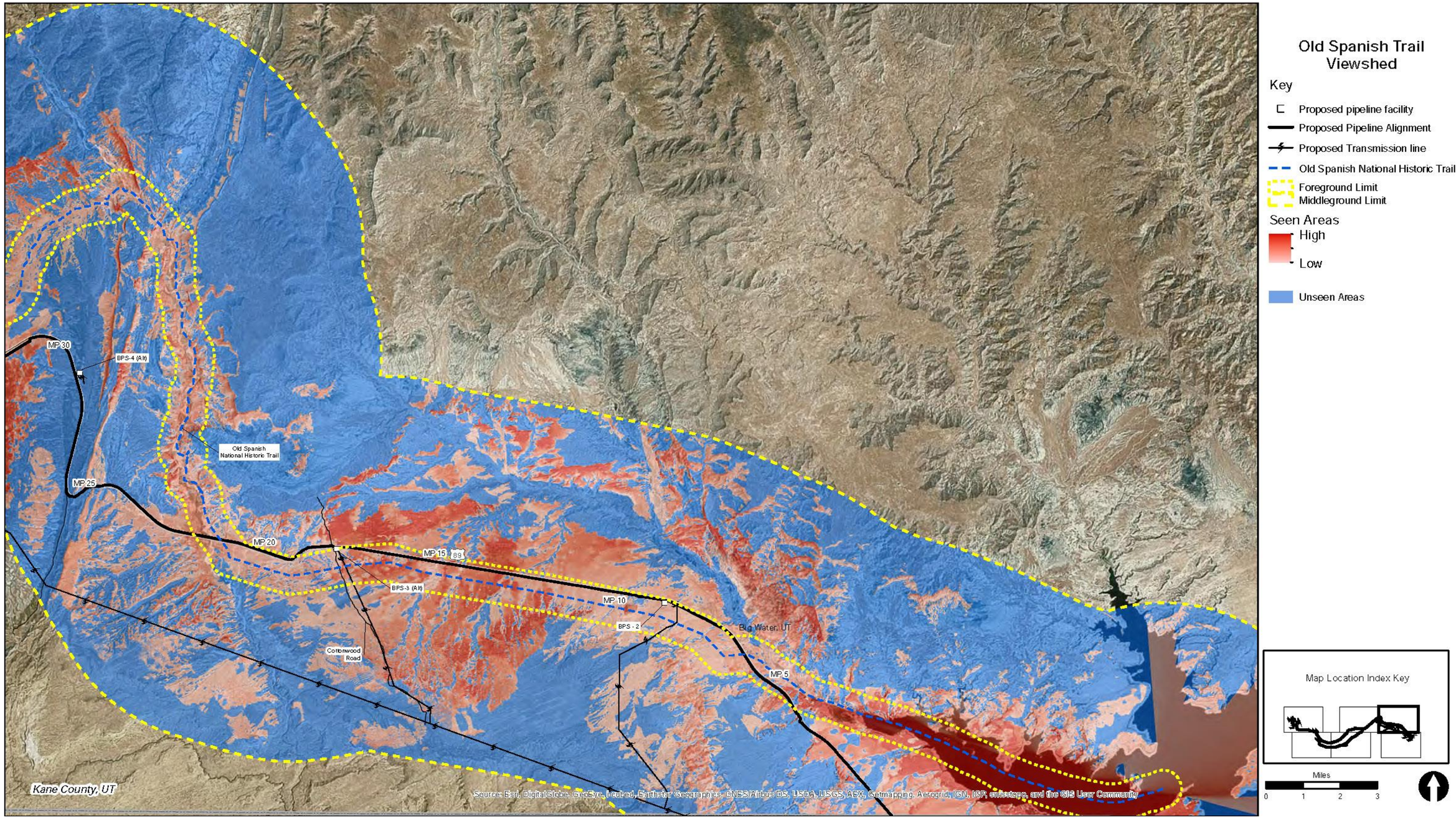


**Visibility of Project from Old Spanish National Historic Trail, Map 2**

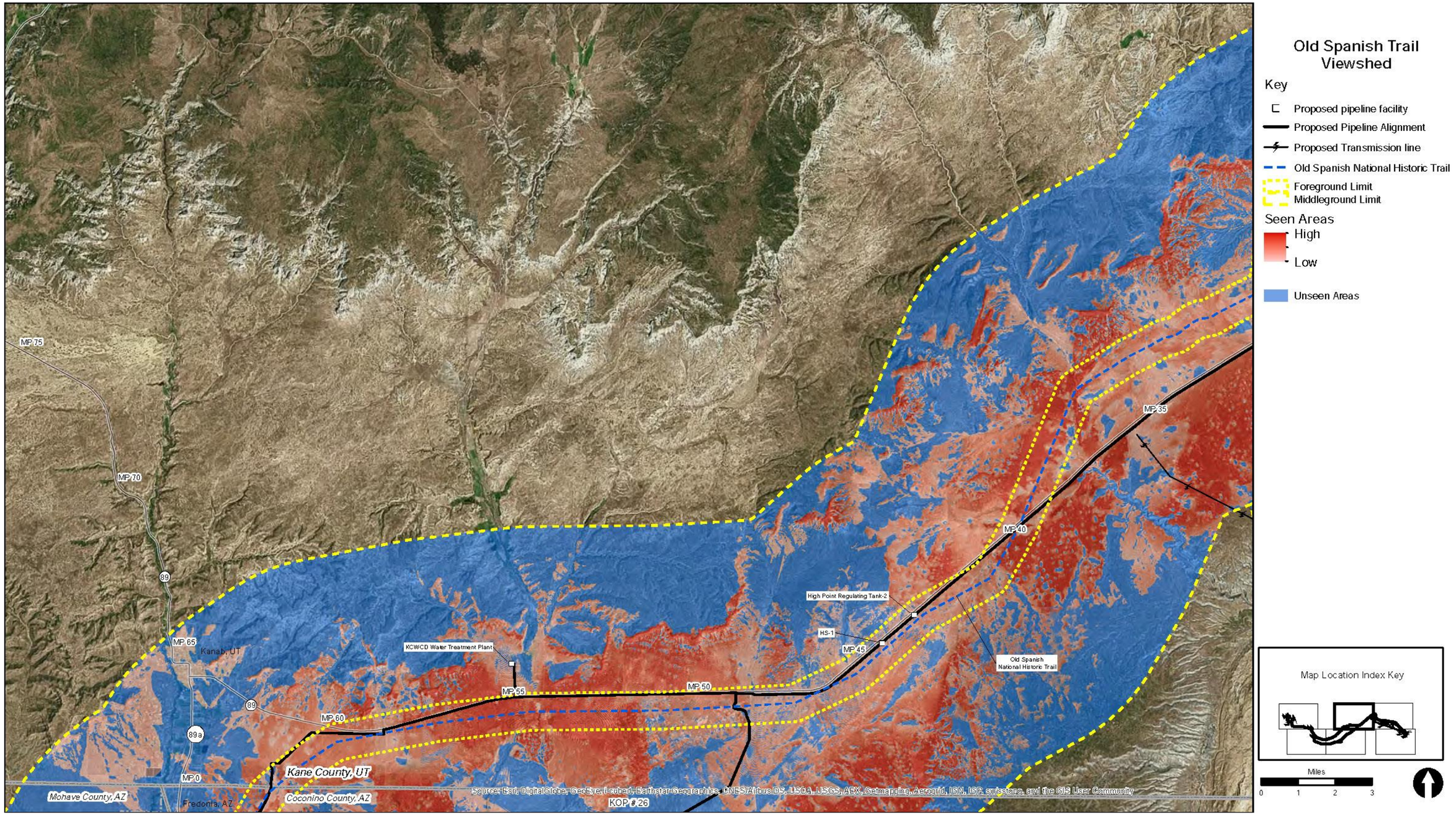


**Visibility of Project from Old Spanish National Historic Trail, Map 3**

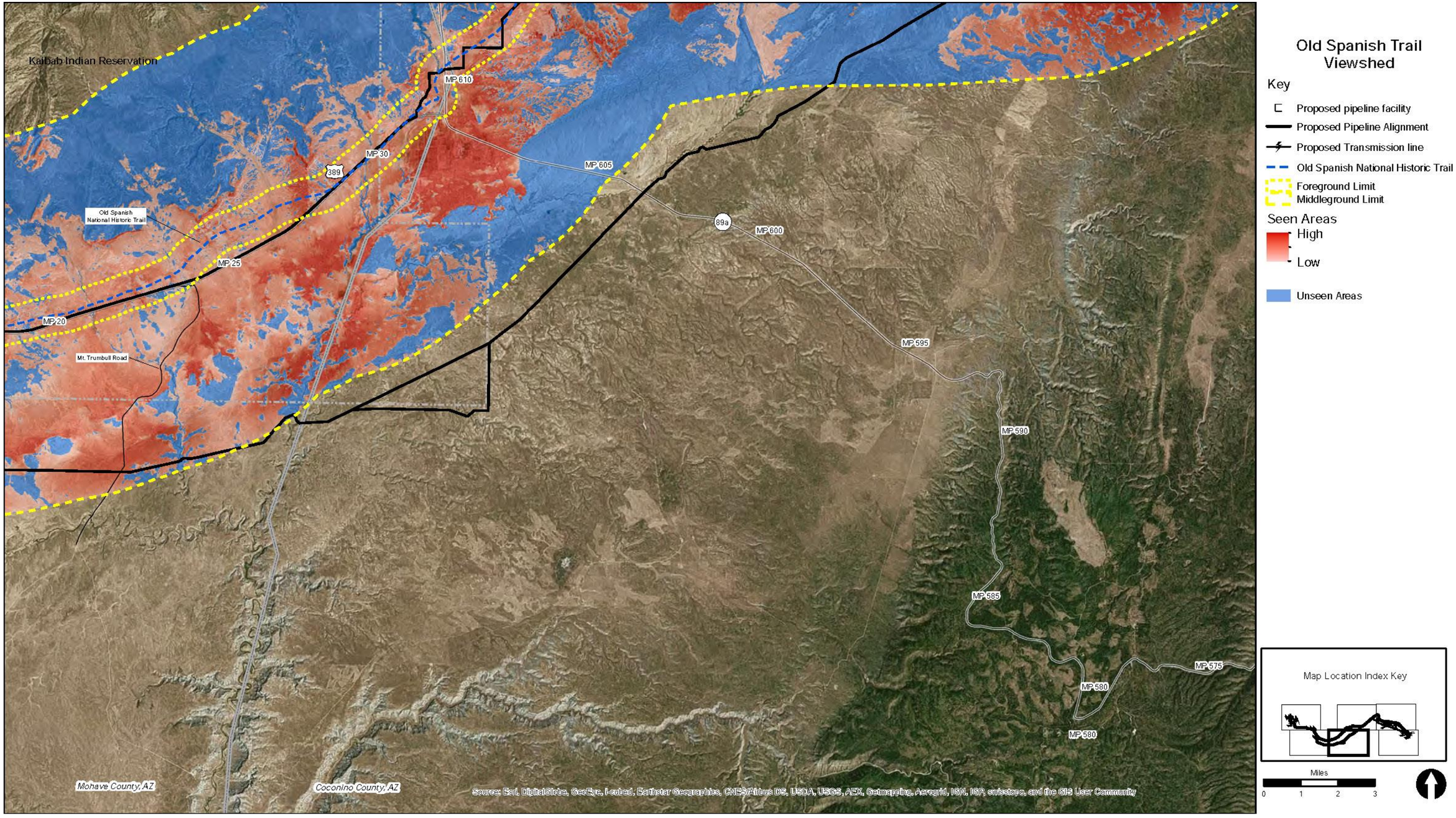


**Visibility of Project from Old Spanish National Historic Trail, Map 4**

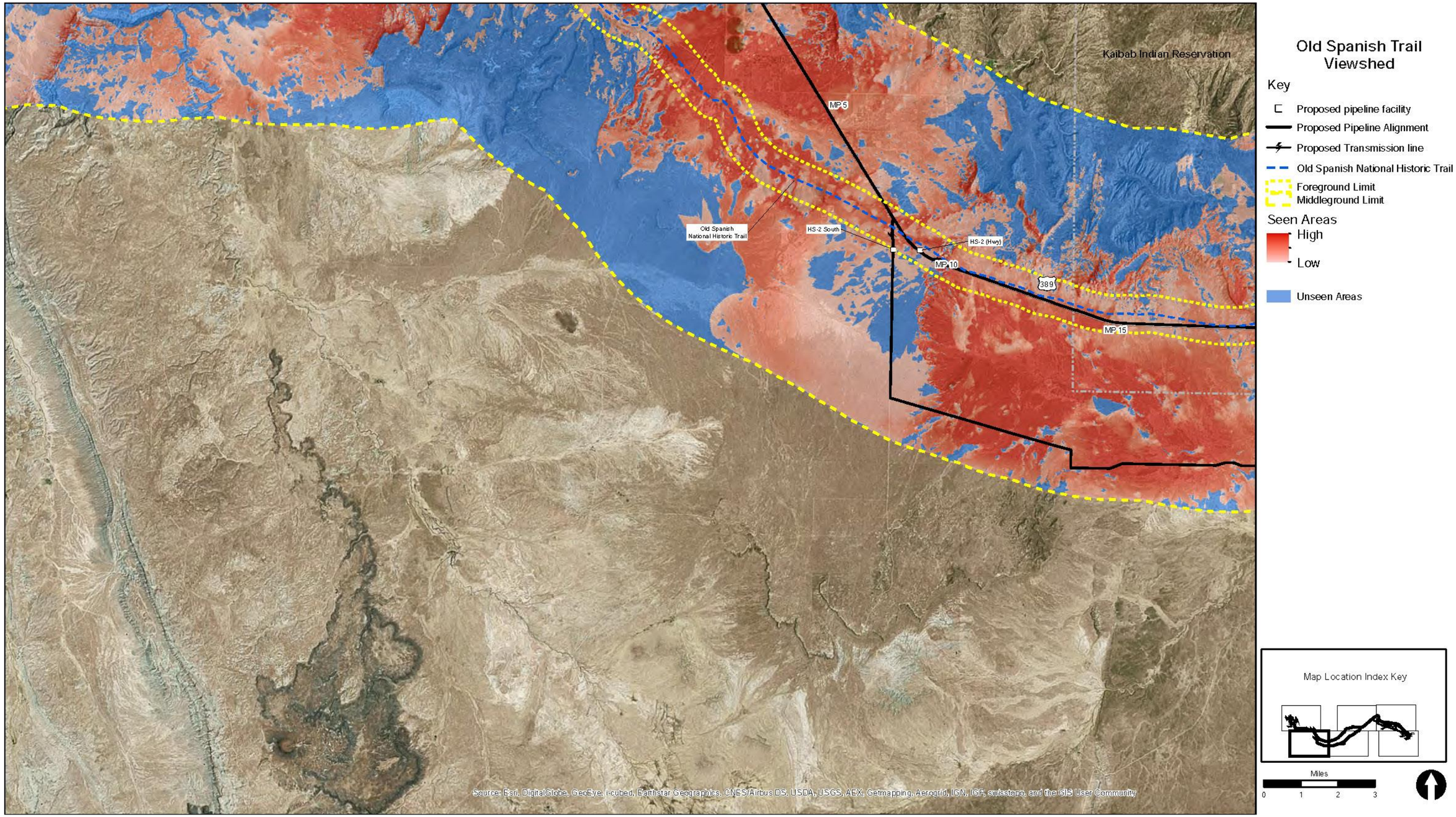


**Visibility of Project from Old Spanish National Historic Trail, Map 5**

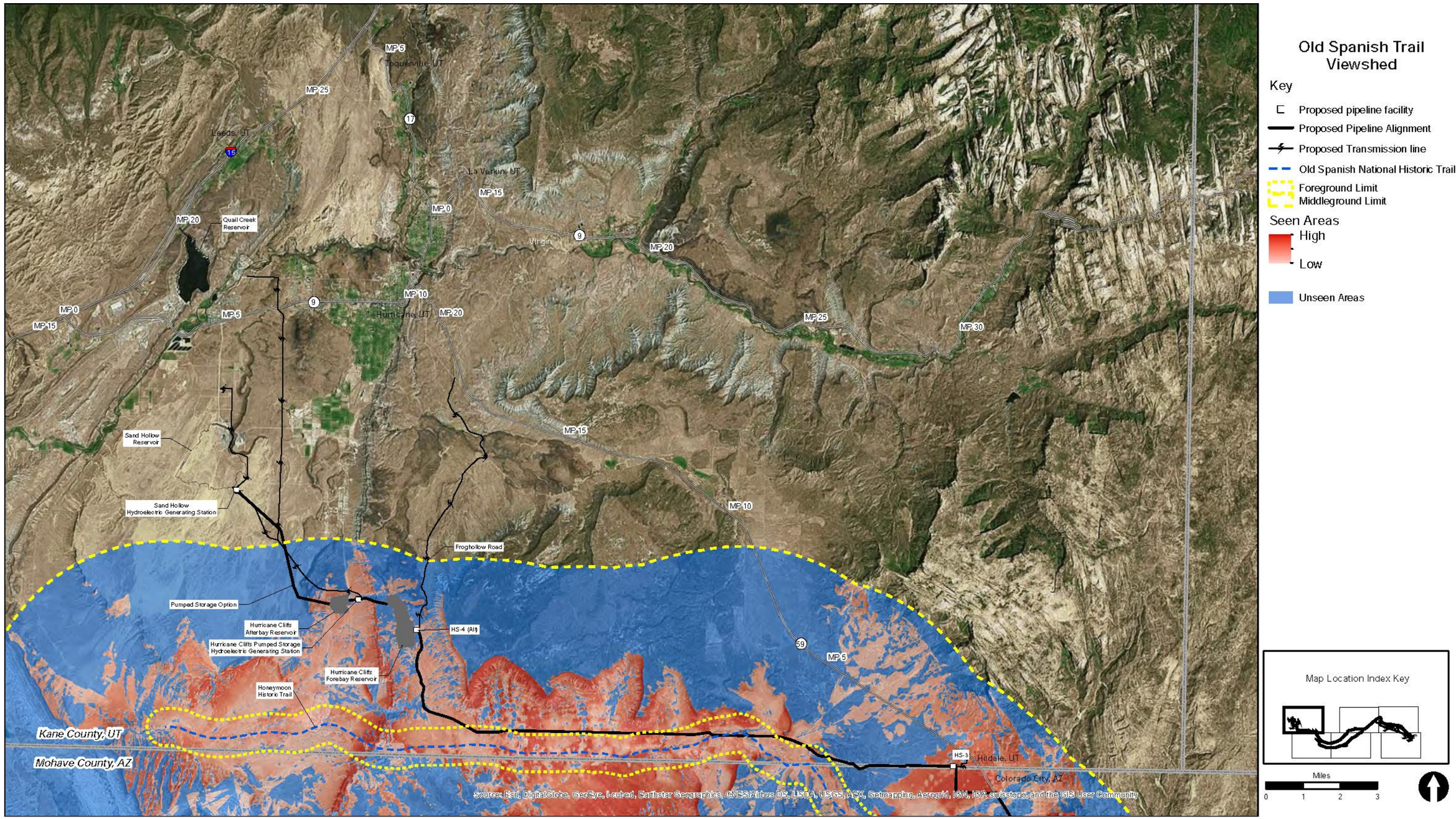


**Visibility of Project from Old Spanish National Historic Trail, Map 6**

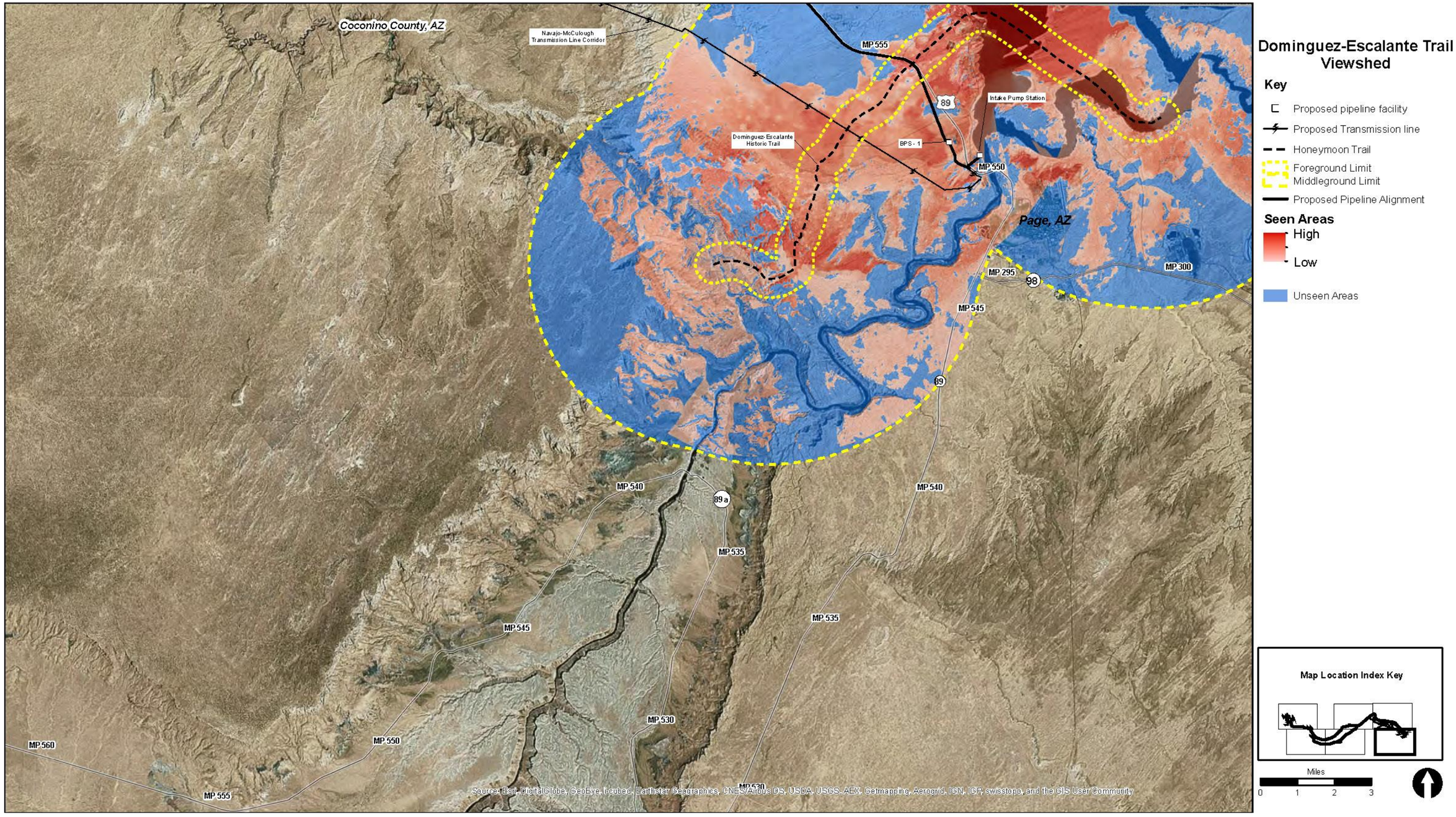


**Visibility of Project from Dominguez-Escalante Historic Trail, Map 1**

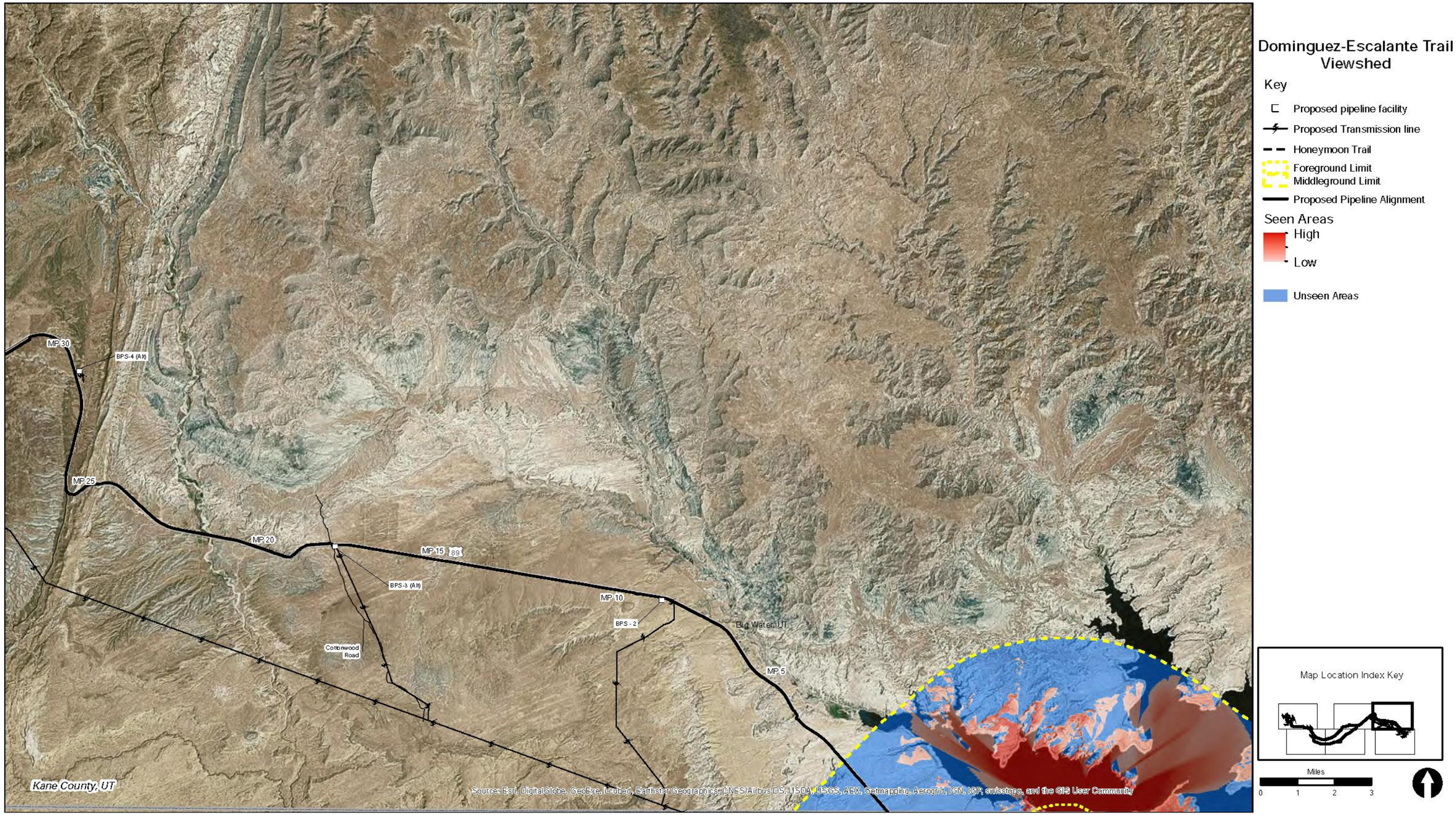


**Visibility of Project from Dominguez-Escalante Historic Trail, Map 2**

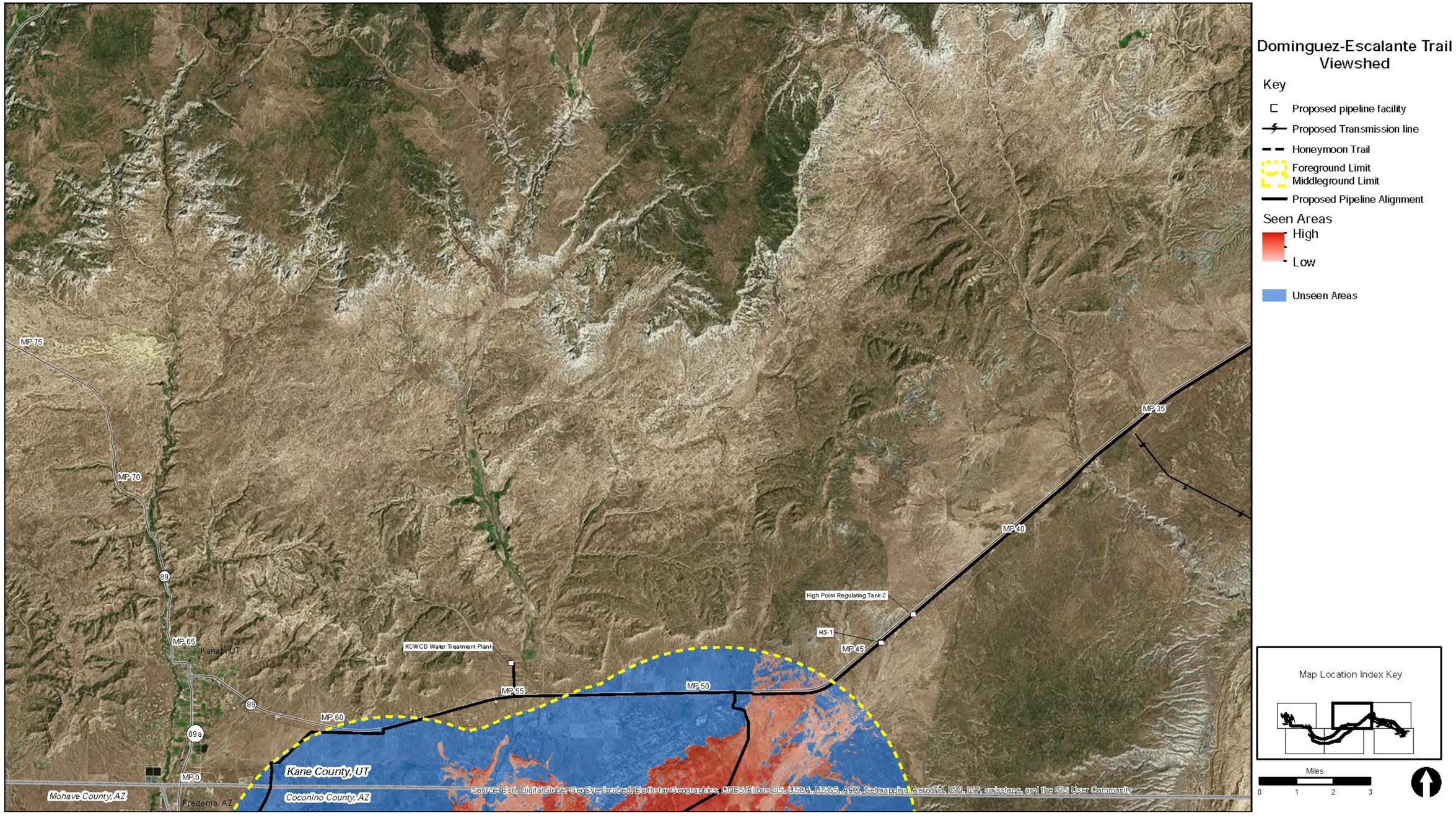


**Visibility of Project from Dominguez-Escalante Historic Trail, Map 3**

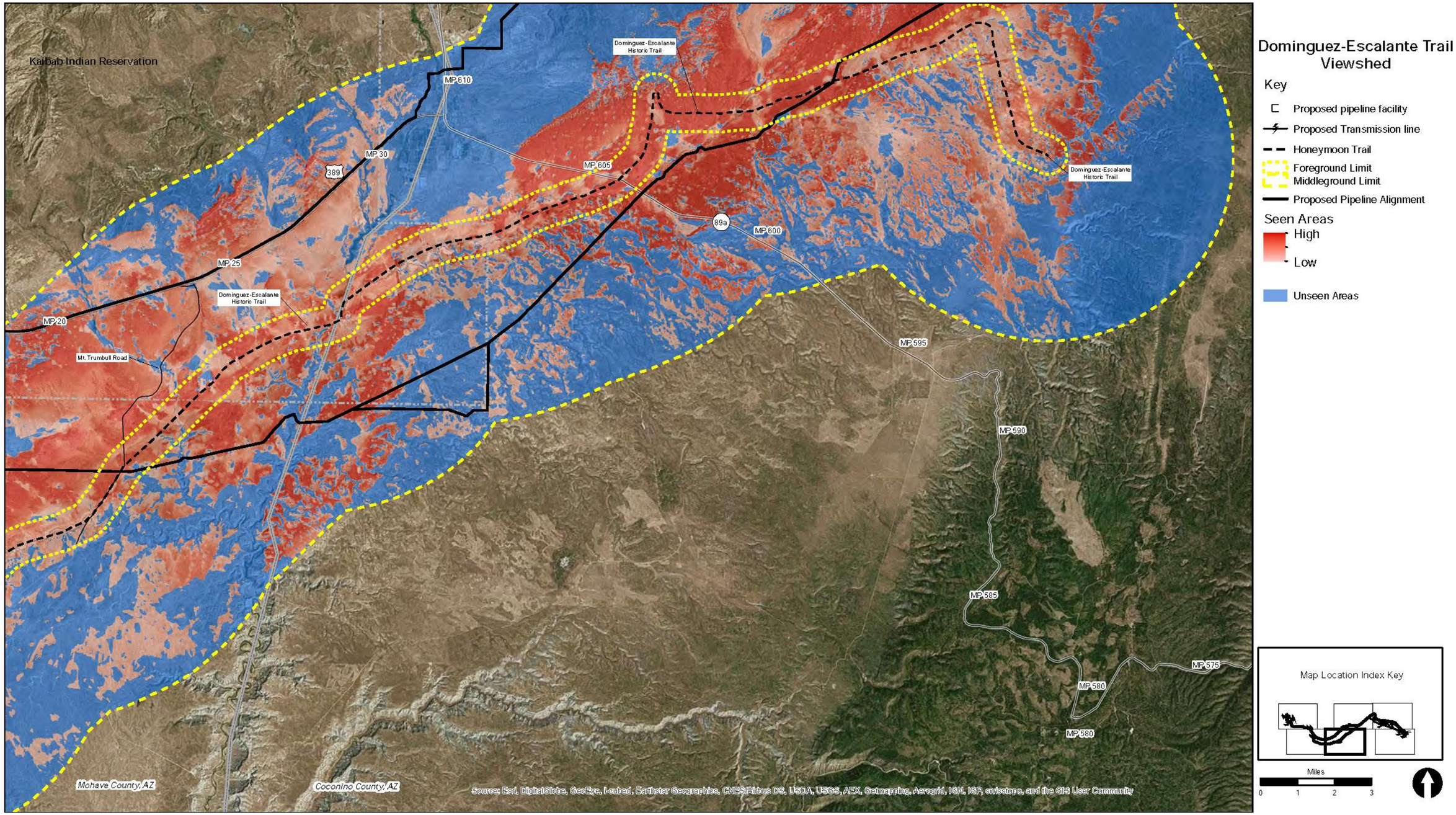


**Visibility of Project from Dominguez-Escalante Historic Trail, Map 4**

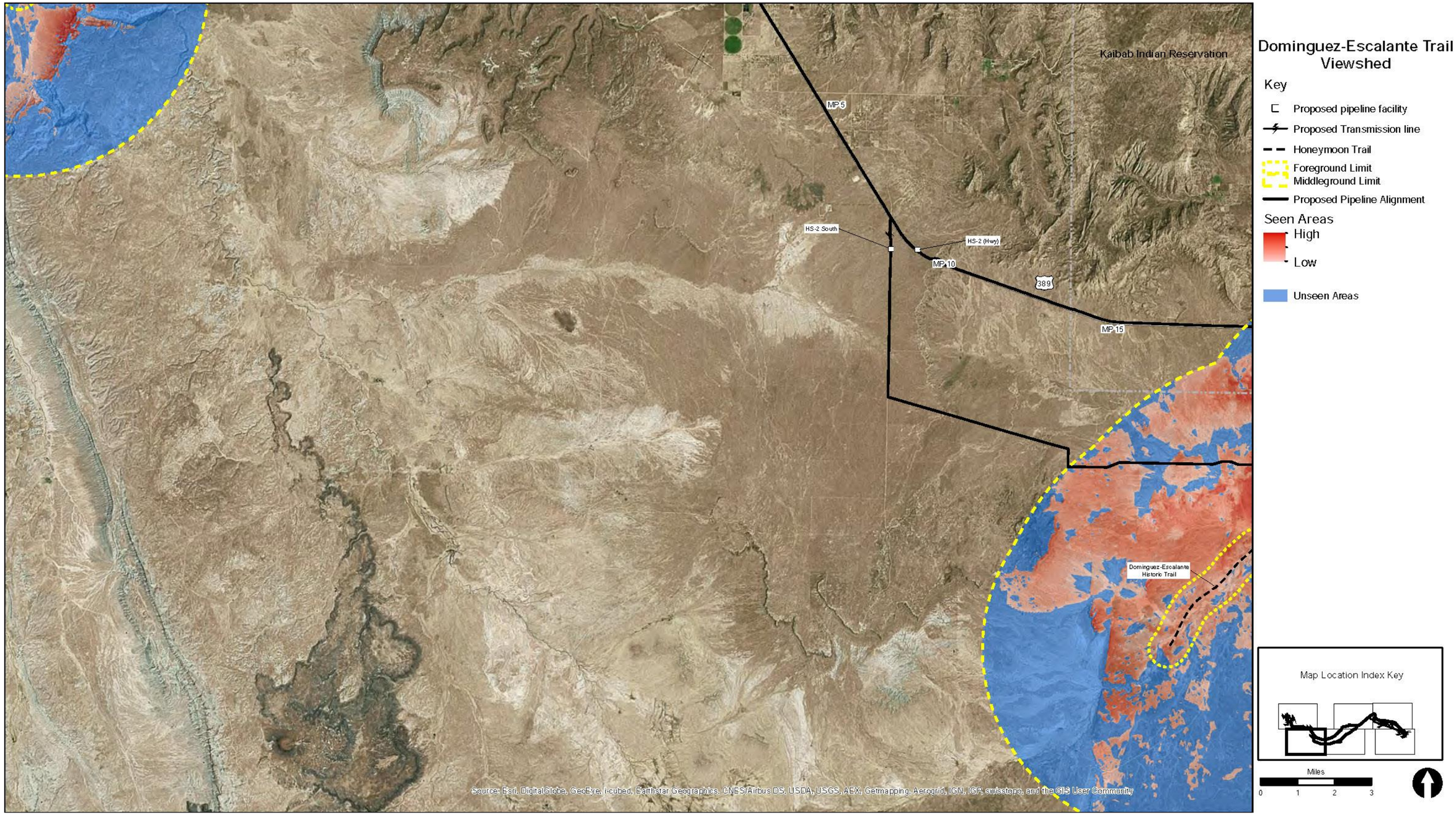


**Visibility of Project from Dominguez-Escalante Historic Trail, Map 5**

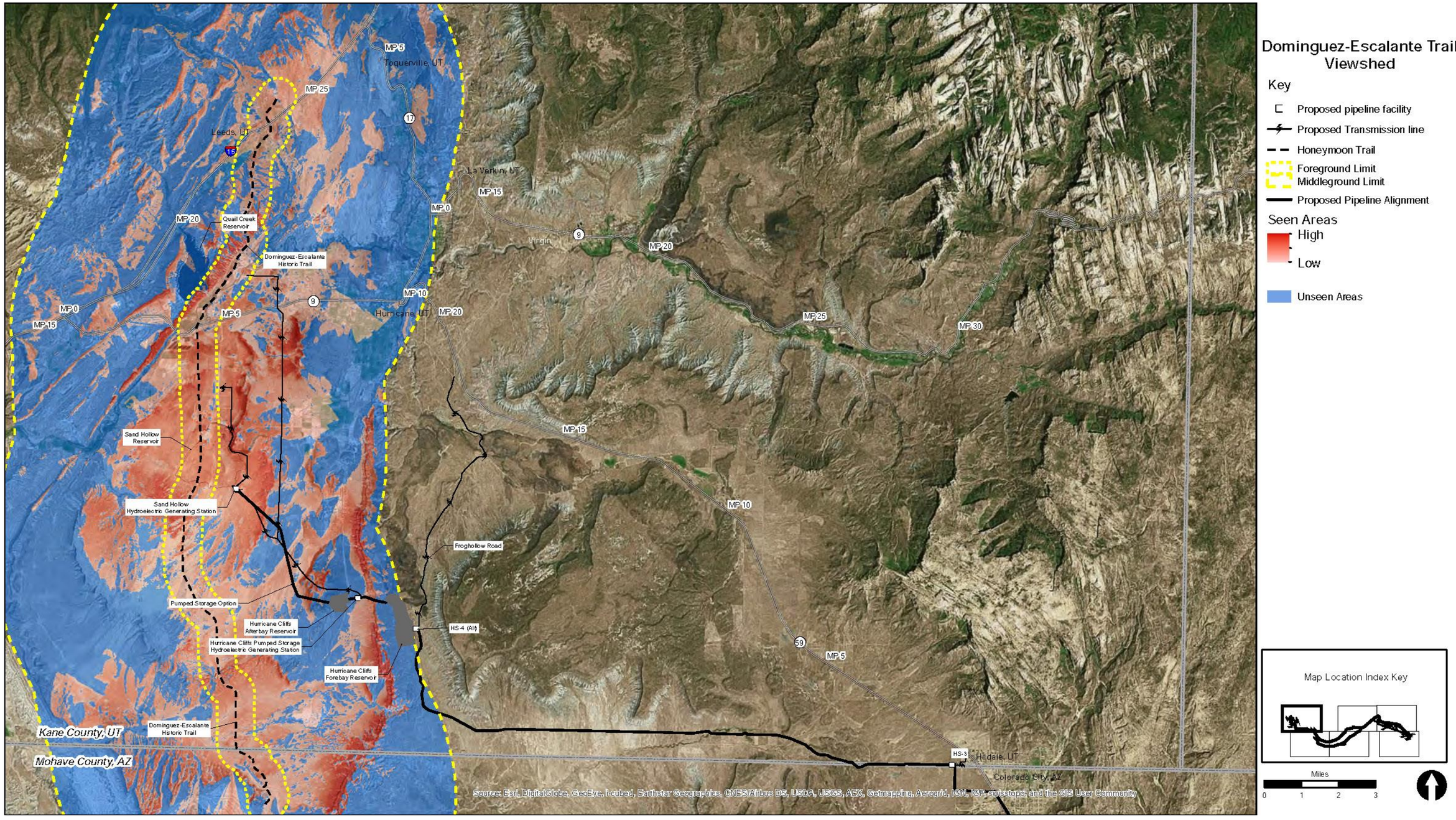


**Visibility of Project from Dominguez-Escalante Historic Trail, Map 6**

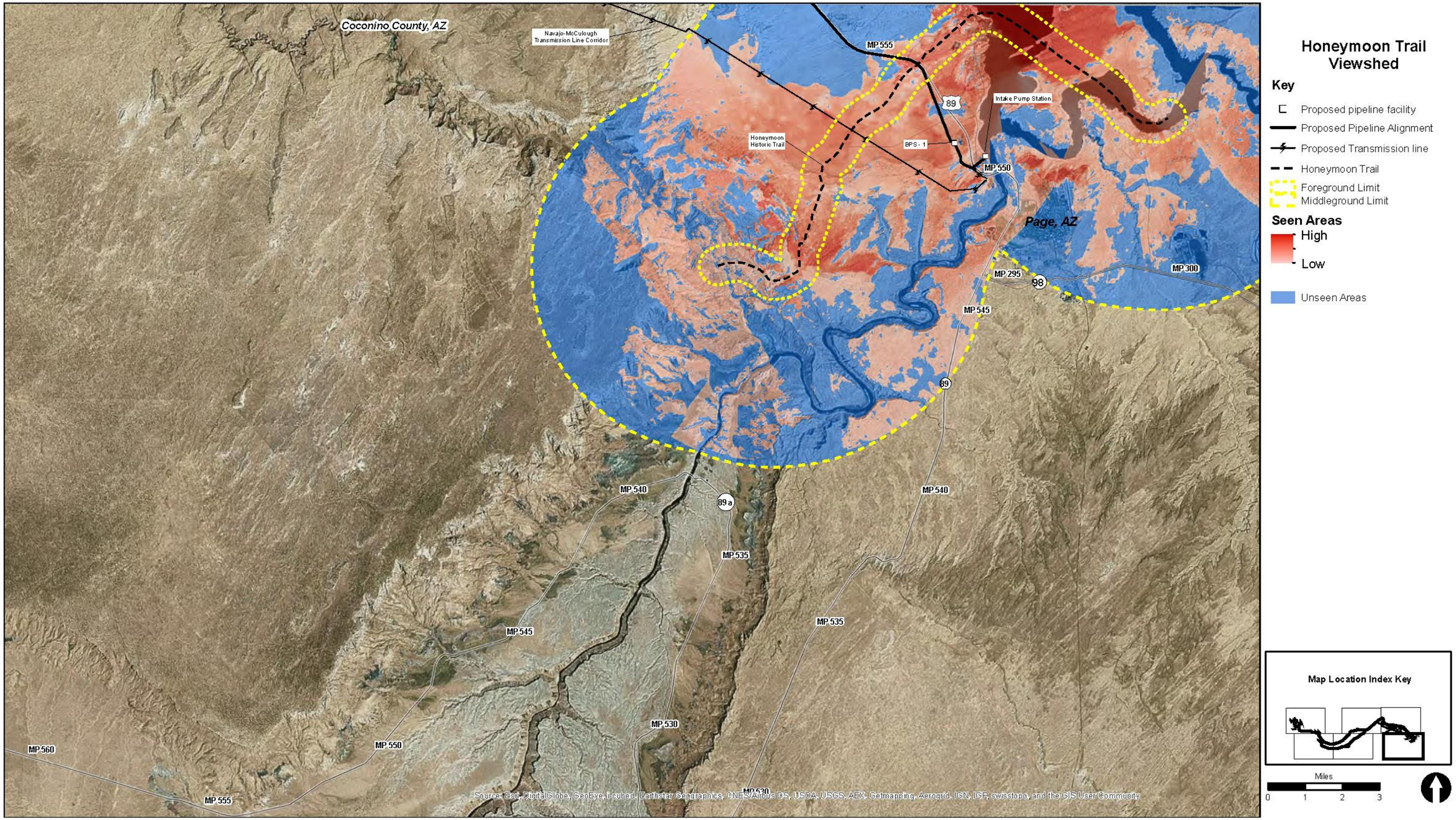


**Visibility of Project from Honeymoon Historic Trail, Map 1**

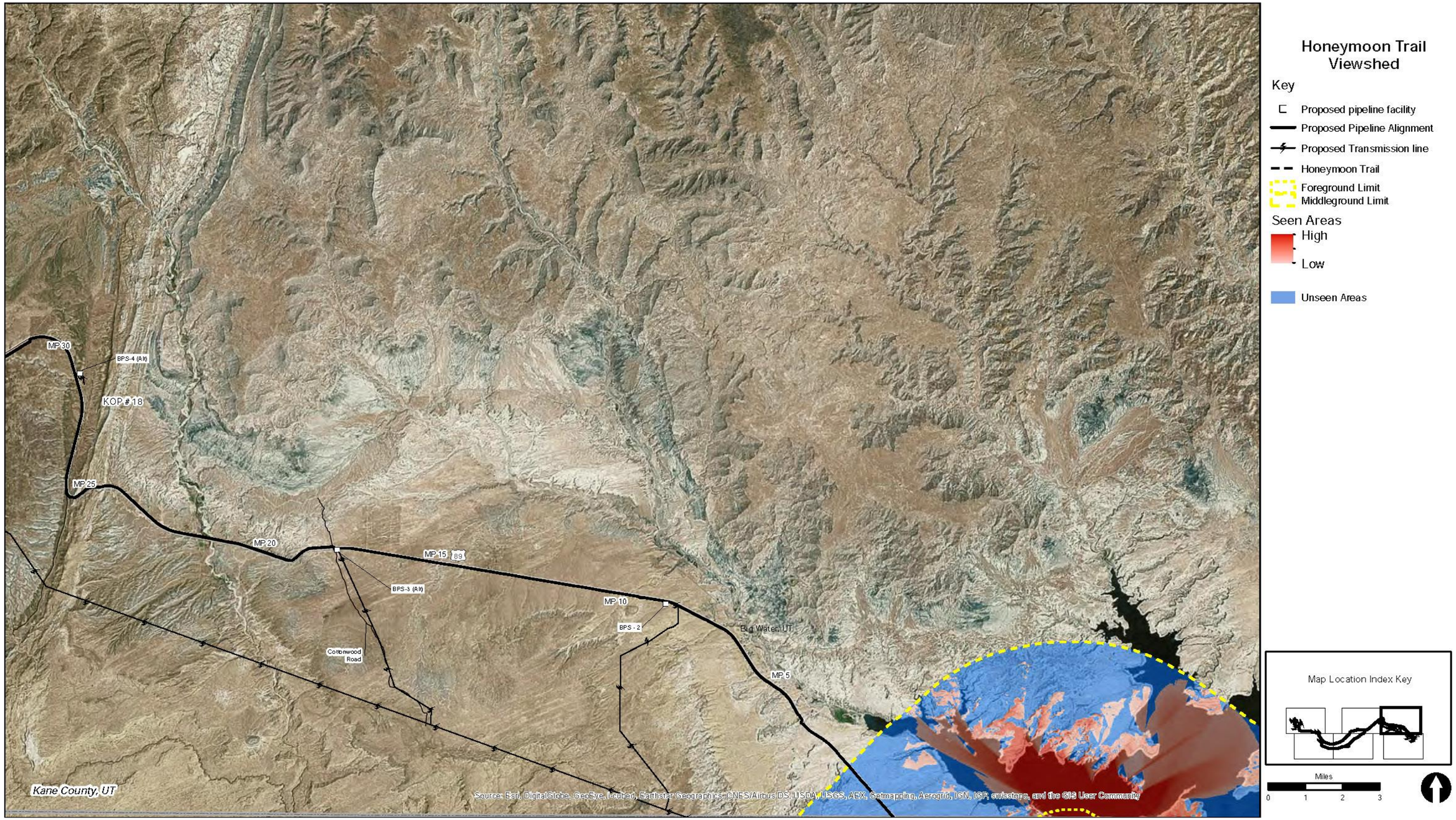


**Visibility of Project from Honeymoon Historic Trail, Map 2**

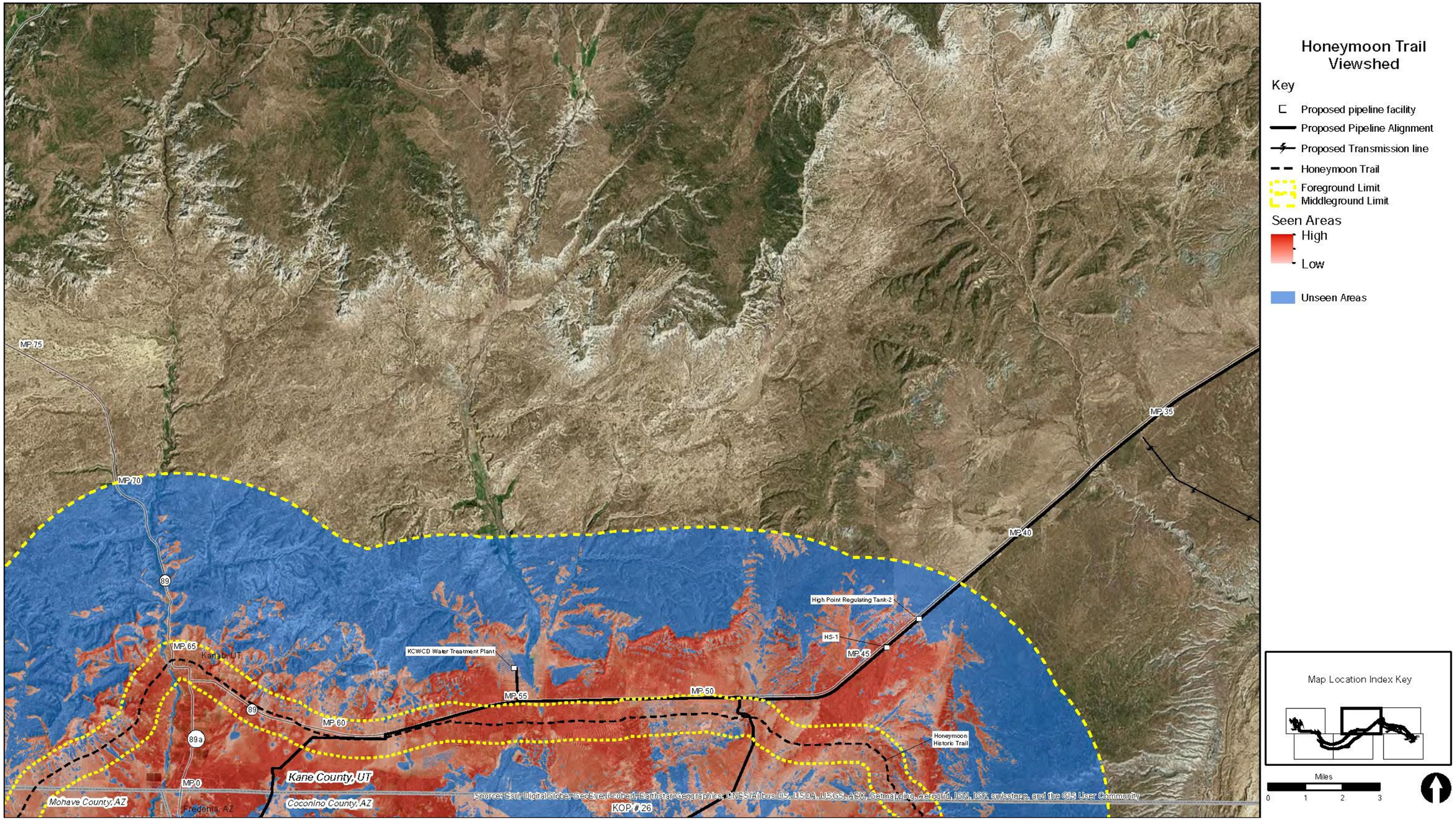


**Visibility of Project from Honeymoon Historic Trail, Map 3**

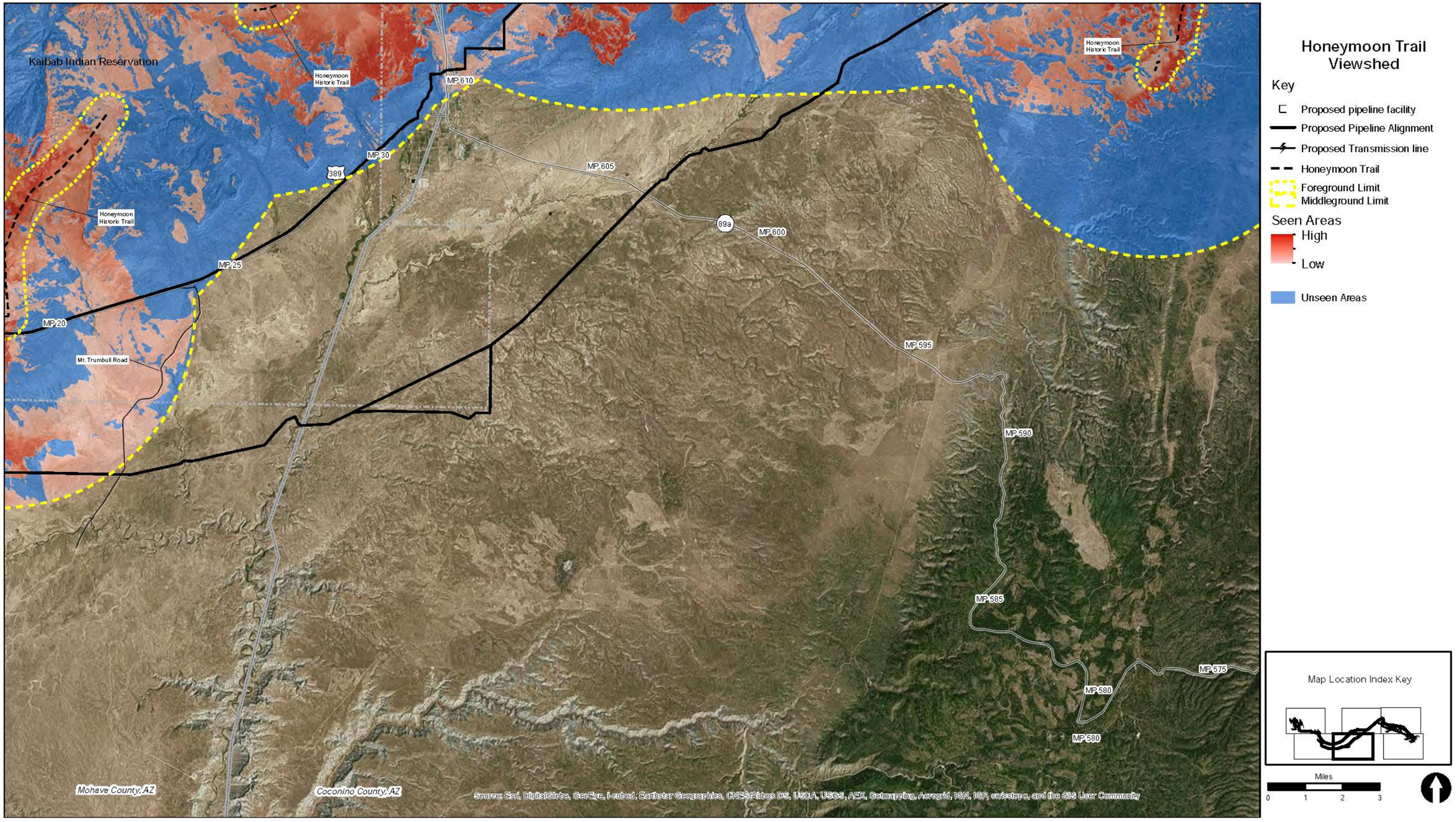


**Visibility of Project from Honeymoon Historic Trail, Map 4**

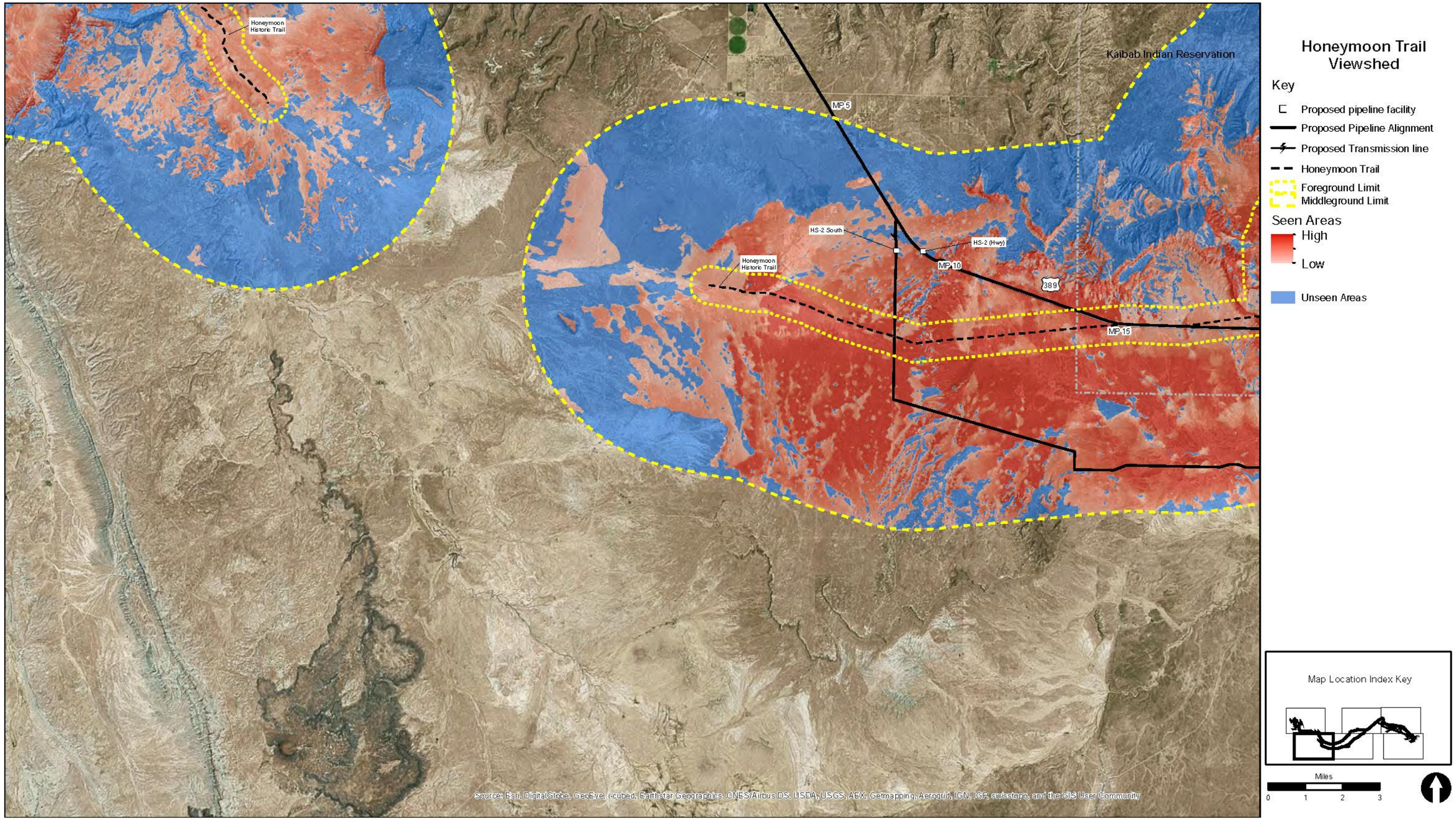


**Visibility of Project from Honeymoon Historic Trail, Map 5**

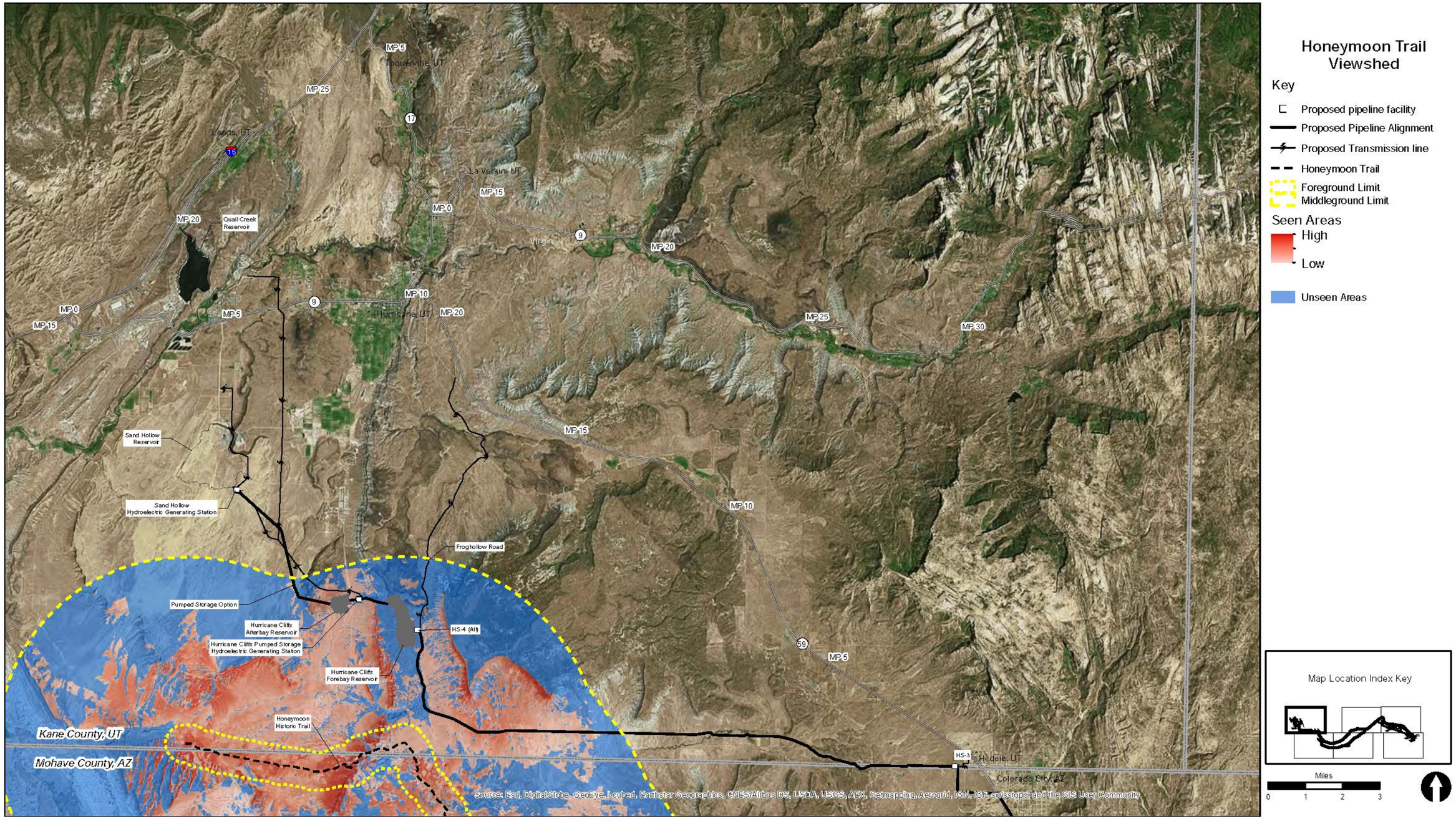


**Visibility of Project from Honeymoon Historic Trail, Map 6**

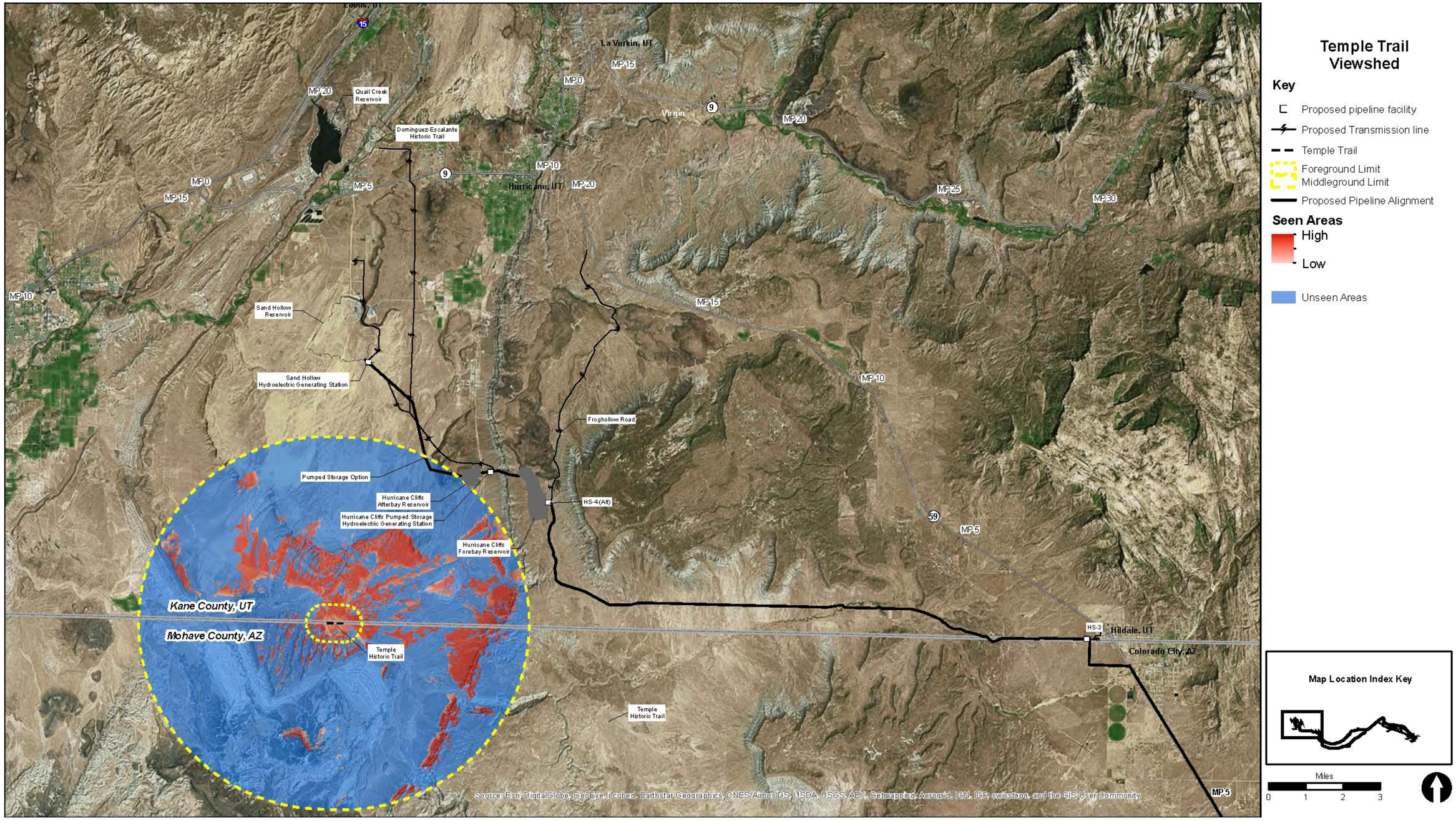


**Visibility of Project from Temple Historic Trail**